

S 308
CLASS
ROOM

 GPS Map Camera

Bengaluru, Karnataka, India

Ambedkar Institute Of Technology Civil Engineering Block,
AMBEDKAR INSTITUTE OF TECHNOLOGY, PVP Rd, BDA
Layout, Naagarabhaavi, Bengaluru, Karnataka 560056, India

Lat 12.964022°

Long 77.506812°

22/02/23 02:24 PM GMT +05:30



S 309
CLASS
ROOM



GPS Map Camera

Bengaluru, Karnataka, India

XG74+RP3 MECHANICAL WORKSHOP, AMBEDKAR
INSTITUTE OF TECHNOLOGY, PVP Rd, BDA Layout,
Naagarabhaavi, Bengaluru, Karnataka 560072, India

Lat 12.964003°

Long 77.506815°

22/02/23 02:24 PM GMT +05:30



S-310
PG



GPS Map Camera



Bengaluru, Karnataka, India

XG74+RP3 MECHANICAL WORKSHOP, AMBEDKAR
INSTITUTE OF TECHNOLOGY, PVP Rd, BDA Layout,
Naagarabhaavi, Bengaluru, Karnataka 560072, India

Lat 12.963988°

Long 77.506848°

22/02/23 02:24 PM GMT +05:30

S 208
CLASS
ROOM

5200-1

 GPS Map Camera

Bengaluru, Karnataka, India

XG74+RP3 MECHANICAL WORKSHOP, AMBEDKAR
INSTITUTE OF TECHNOLOGY, PVP Rd, BDA Layout,
Naagarabhaavi, Bengaluru, Karnataka 560072, India

Lat 12.96392°

Long 77.506848°

22/02/23 02:18 PM GMT +05:30



S 209
CLASS
ROOM

S209-7



GPS Map Camera



Google

Bengaluru, Karnataka, India

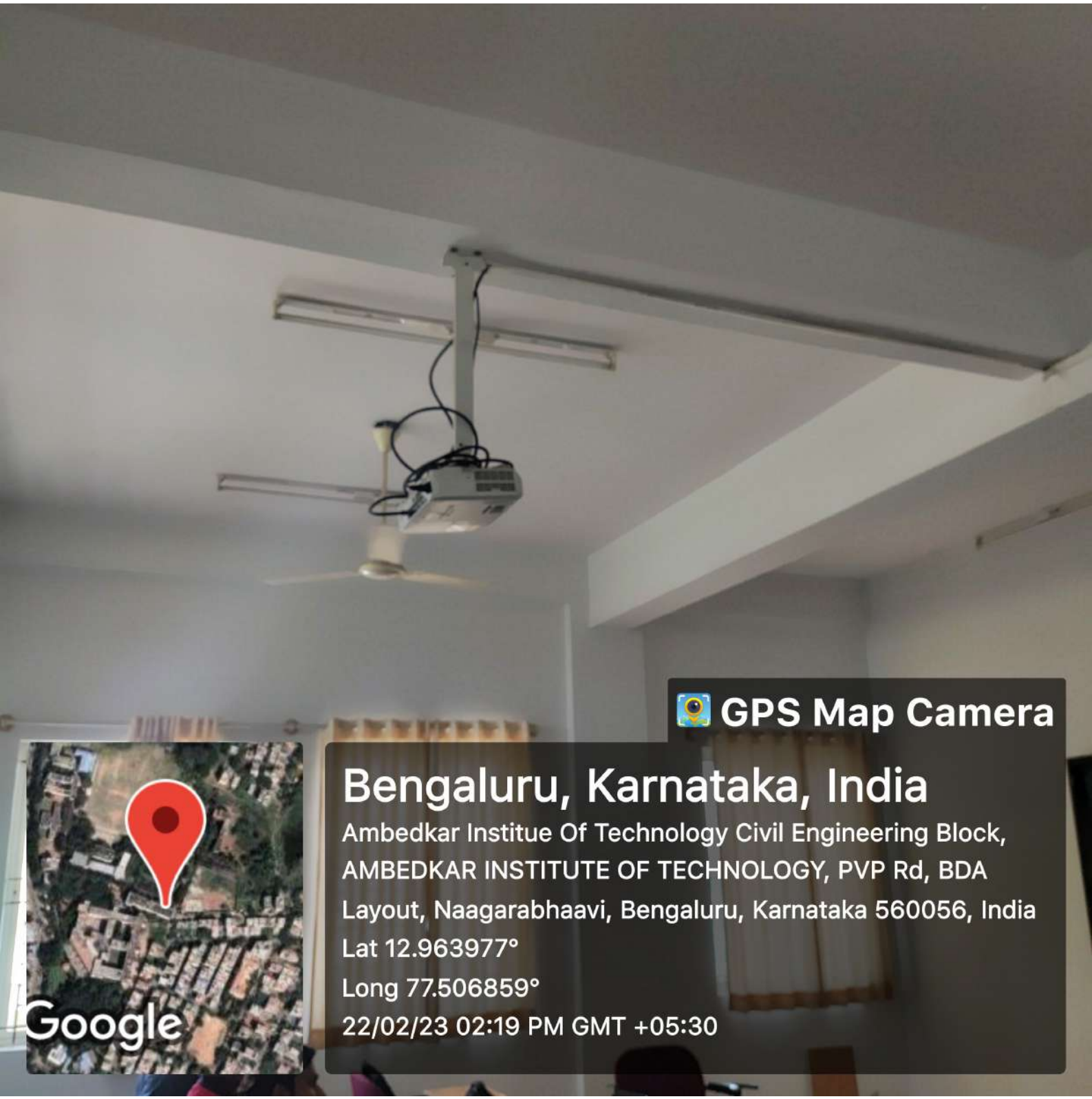
Ambedkar Institute Of Technology Civil Engineering Block,
AMBEDKAR INSTITUTE OF TECHNOLOGY, PVP Rd, BDA


Layout, Naagarabhaavi, Bengaluru, Karnataka 560056, India

Lat 12.964024°

Long 77.506847°

22/02/23 02:18 PM GMT +05:30



 **GPS Map Camera**

Bengaluru, Karnataka, India

Ambedkar Institute Of Technology Civil Engineering Block,
AMBEDKAR INSTITUTE OF TECHNOLOGY, PVP Rd, BDA
Layout, Naagarabhaavi, Bengaluru, Karnataka 560056, India

Lat 12.963977°

Long 77.506859°

22/02/23 02:19 PM GMT +05:30



PG CLASS ROOM-1

S 210
PG

 GPS Map Camera



Bengaluru, Karnataka, India

XG74+GV8, 2 Stage, Naagarabhaavi,

Bengaluru, Karnataka 560072, India

Lat 12.963964°

Long 77.506914°

22/02/23 02:19 PM GMT +05:30

PG CLASS ROOM-2

S 211

 GPS Map Camera



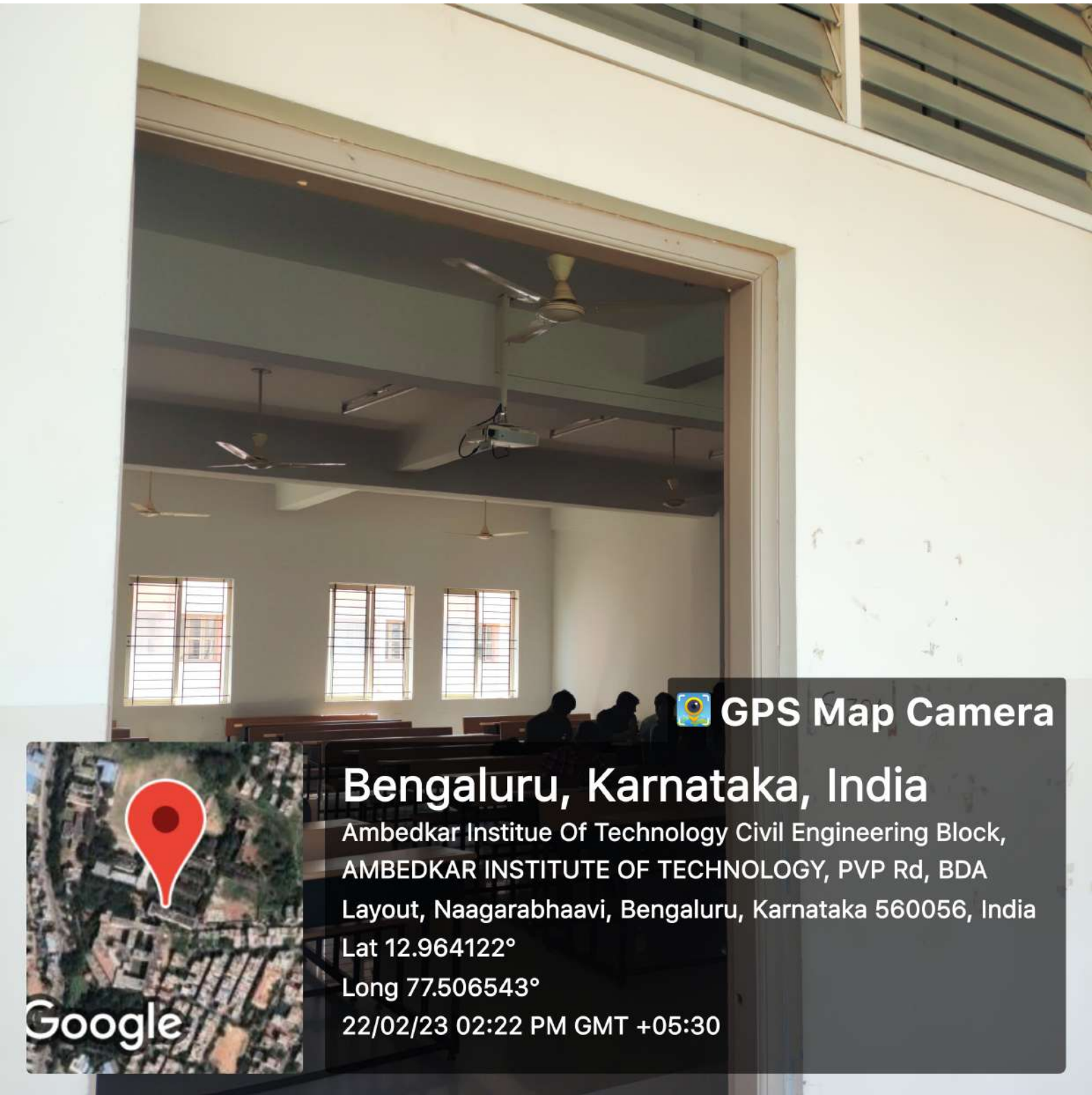
Bengaluru, Karnataka, India

XG74+GV8, 2 Stage, Naagarabhaavi,
Bengaluru, Karnataka 560072, India

Lat 12.963956°

Long 77.506896°

22/02/23 02:19 PM GMT +05:30



GPS Map Camera

Bengaluru, Karnataka, India

Ambedkar Institute Of Technology Civil Engineering Block,

AMBEDKAR INSTITUTE OF TECHNOLOGY, PVP Rd, BDA

Layout, Naagarabhaavi, Bengaluru, Karnataka 560056, India

Lat 12.964122°

Long 77.506543°

22/02/23 02:22 PM GMT +05:30



S 305
CLASS
ROOM



GPS Map Camera

Bengaluru, Karnataka, India

Ambedkar Institute Of Technology Civil Engineering Block,

AMBEDKAR INSTITUTE OF TECHNOLOGY, PVP Rd, BDA

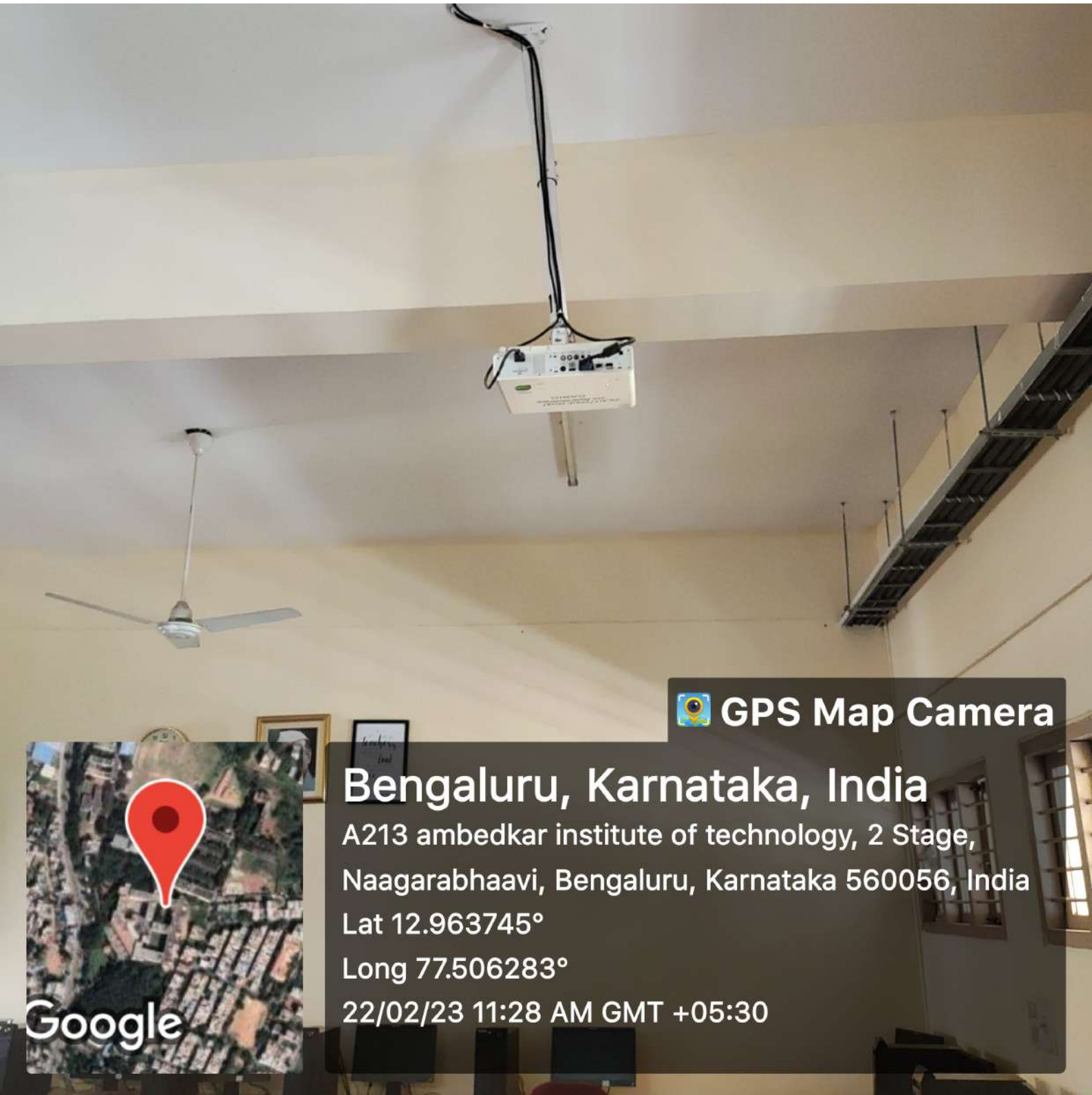
Layout, Naagarabhaavi, Bengaluru, Karnataka 560056, India

Lat 12.964152°

Long 77.506662°

22/02/23 02:22 PM GMT +05:30





 **GPS Map Camera**

Bengaluru, Karnataka, India

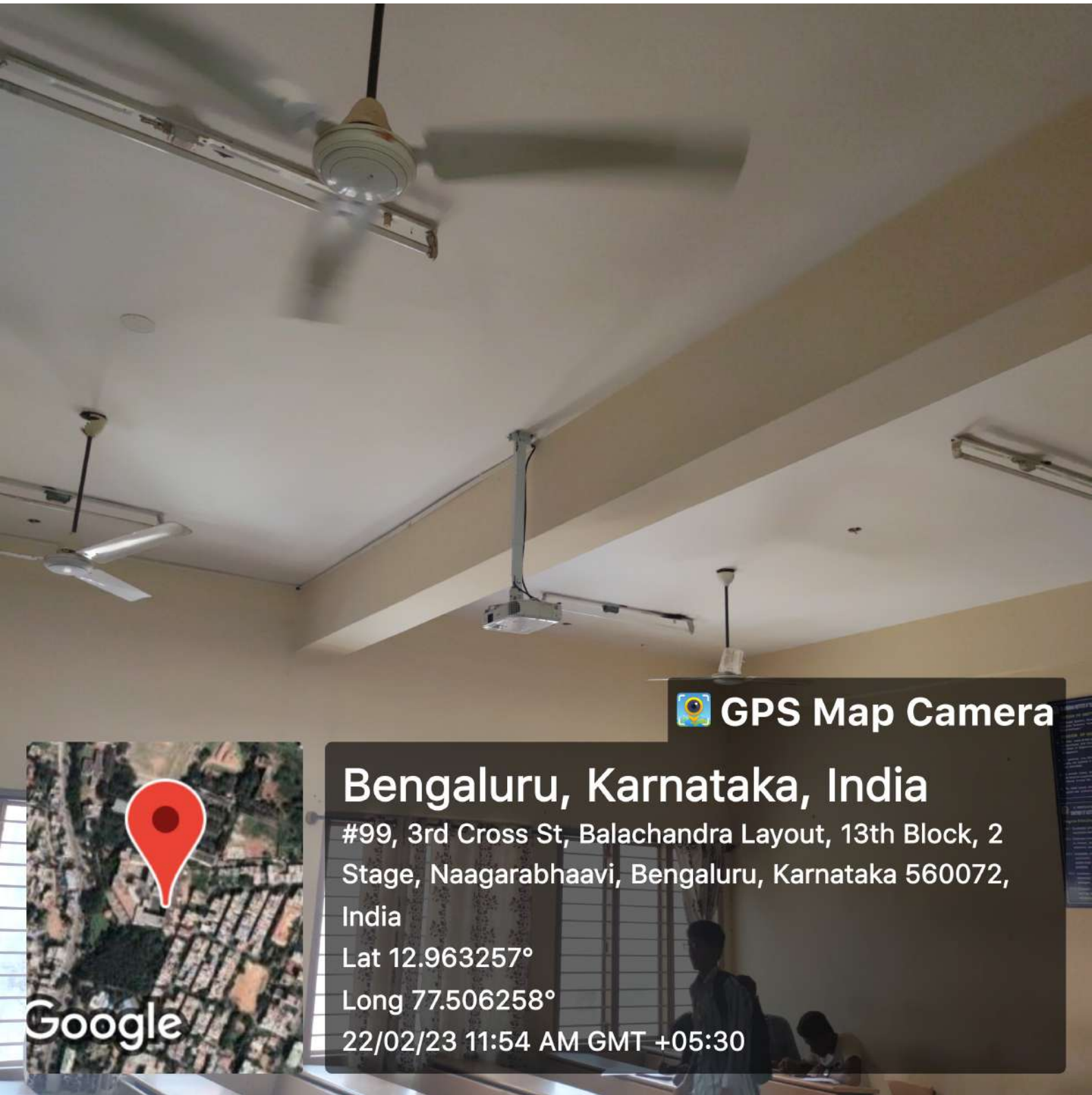
A213 ambedkar institute of technology, 2 Stage,
Naagarabhaavi, Bengaluru, Karnataka 560056, India

Lat 12.963745°

Long 77.506283°

22/02/23 11:28 AM GMT +05:30





 **GPS Map Camera**

Bengaluru, Karnataka, India

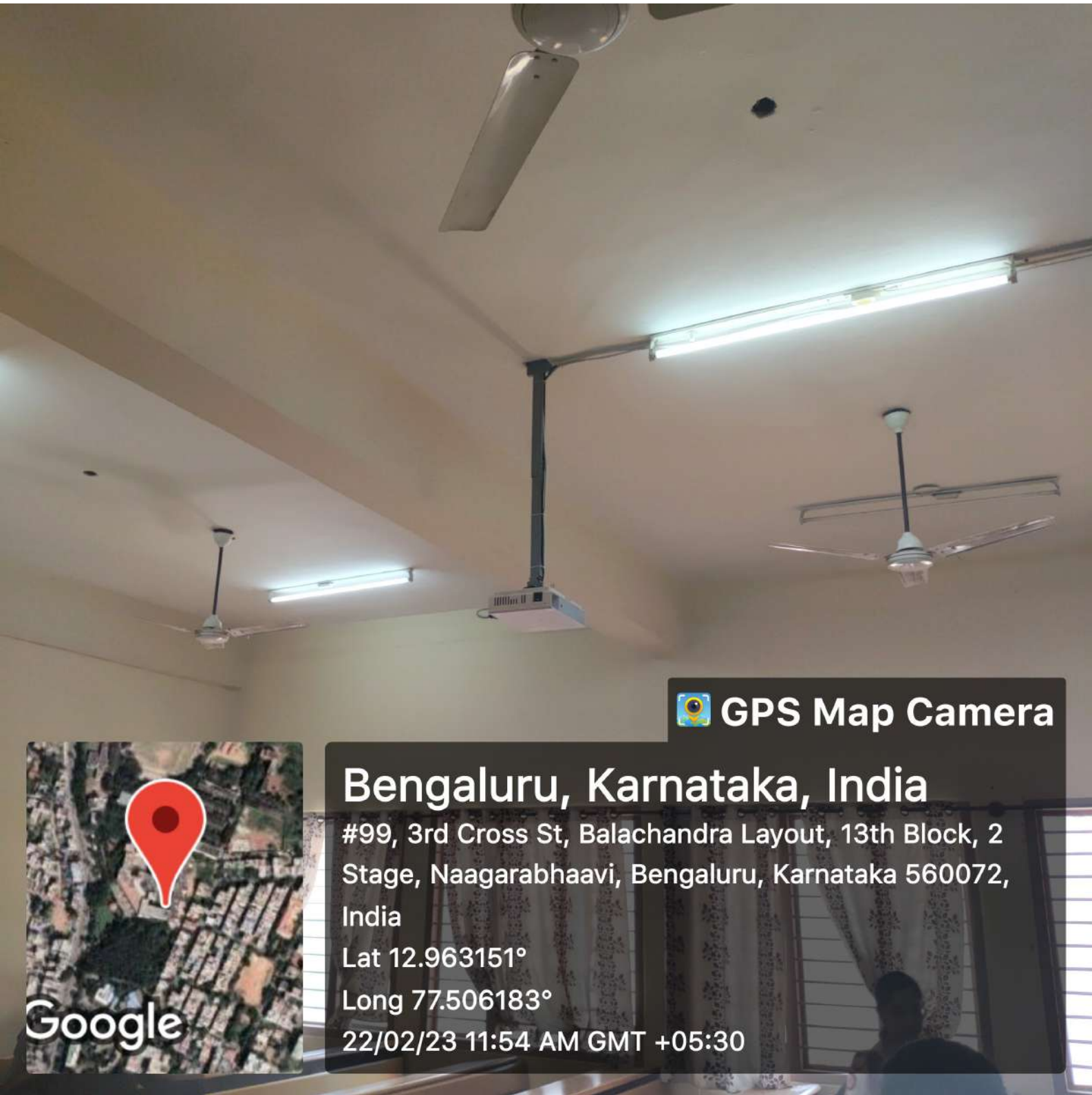
#99, 3rd Cross St, Balachandra Layout, 13th Block, 2
Stage, Naagarabhaavi, Bengaluru, Karnataka 560072,
India

Lat 12.963257°

Long 77.506258°

22/02/23 11:54 AM GMT +05:30





 **GPS Map Camera**

Bengaluru, Karnataka, India

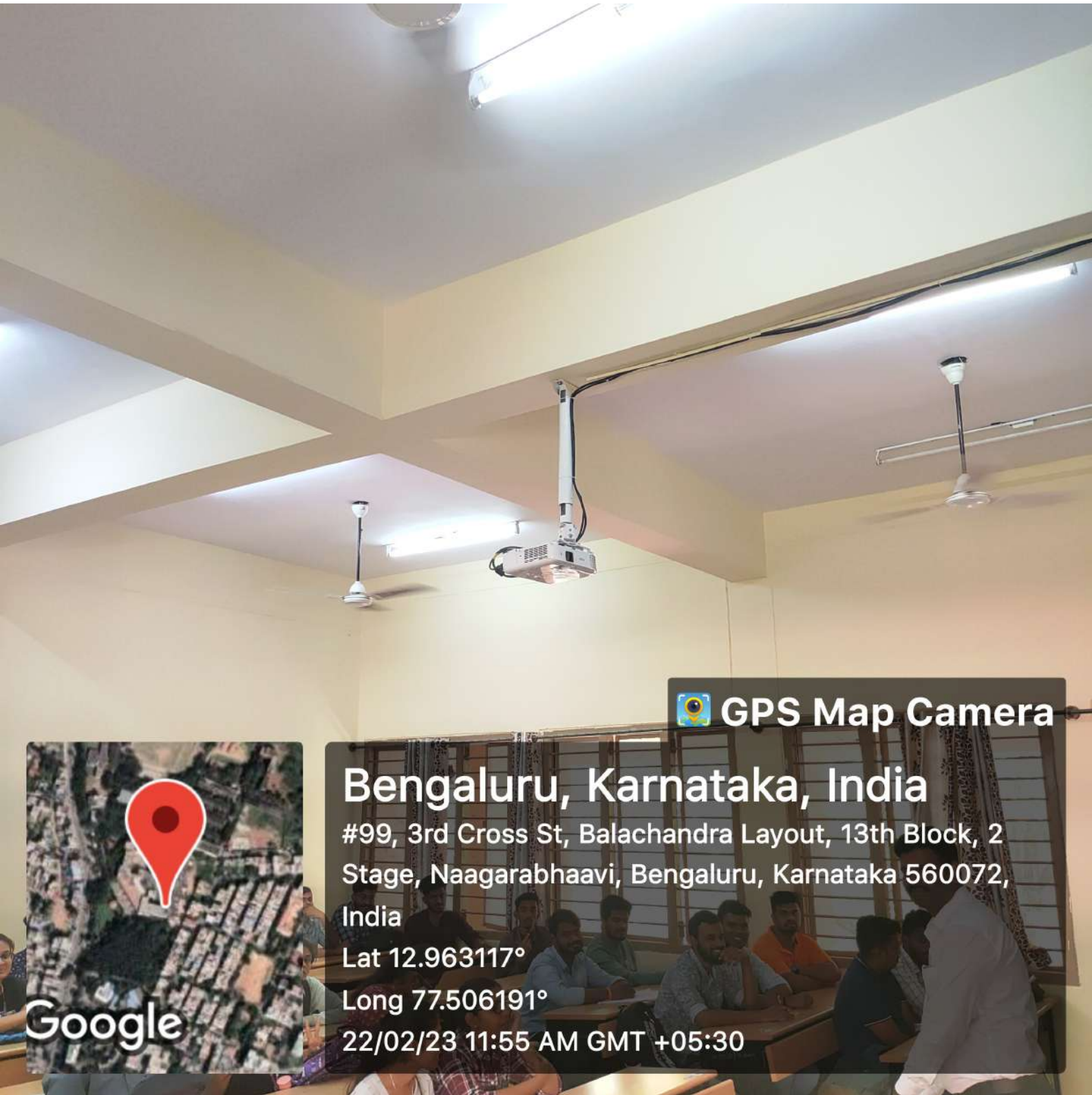
#99, 3rd Cross St, Balachandra Layout, 13th Block, 2
Stage, Naagarabhaavi, Bengaluru, Karnataka 560072,
India

Lat 12.963151°

Long 77.506183°

22/02/23 11:54 AM GMT +05:30





 **GPS Map Camera**

Bengaluru, Karnataka, India

#99, 3rd Cross St, Balachandra Layout, 13th Block, 2 Stage, Naagarabhaavi, Bengaluru, Karnataka 560072, India

Lat 12.963117°

Long 77.506191°

22/02/23 11:55 AM GMT +05:30



Google



 **GPS Map Camera**

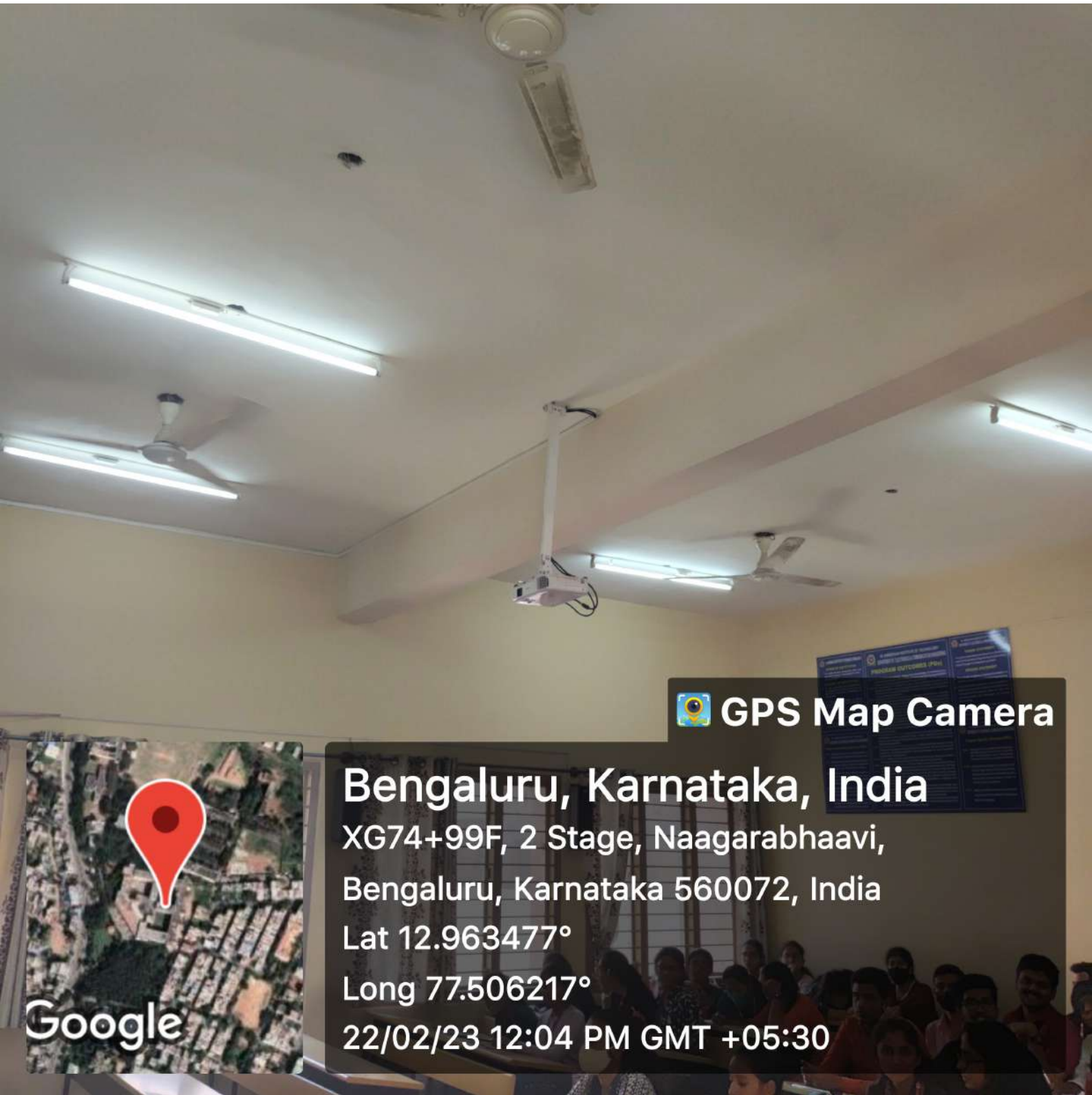
Bengaluru, Karnataka, India

Ambedkar Institute Of Technology Ambedkar Department Of
Medical Electronics, AMBEDKAR INSTITUTE OF TECHNOLOGY,
2 Stage, Naagarabhaavi, Bengaluru, Karnataka 560072, India
Lat 12.96314°

Long 77.505832°

22/02/23 11:57 AM GMT +05:30





 **GPS Map Camera**

Bengaluru, Karnataka, India

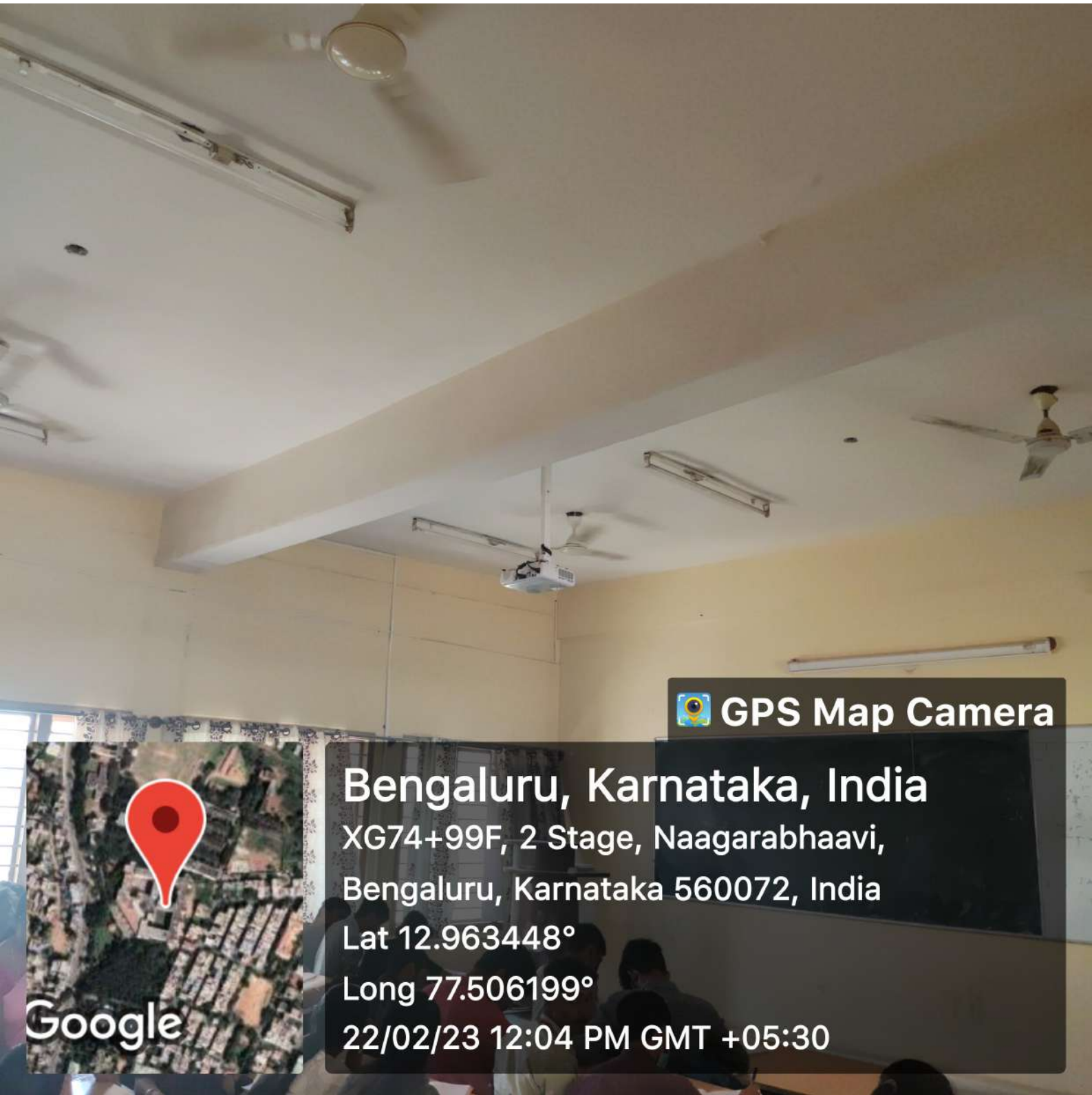
XG74+99F, 2 Stage, Naagarabhaavi,
Bengaluru, Karnataka 560072, India

Lat 12.963477°

Long 77.506217°

22/02/23 12:04 PM GMT +05:30





 **GPS Map Camera**

Bengaluru, Karnataka, India

XG74+99F, 2 Stage, Naagarabhaavi,
Bengaluru, Karnataka 560072, India

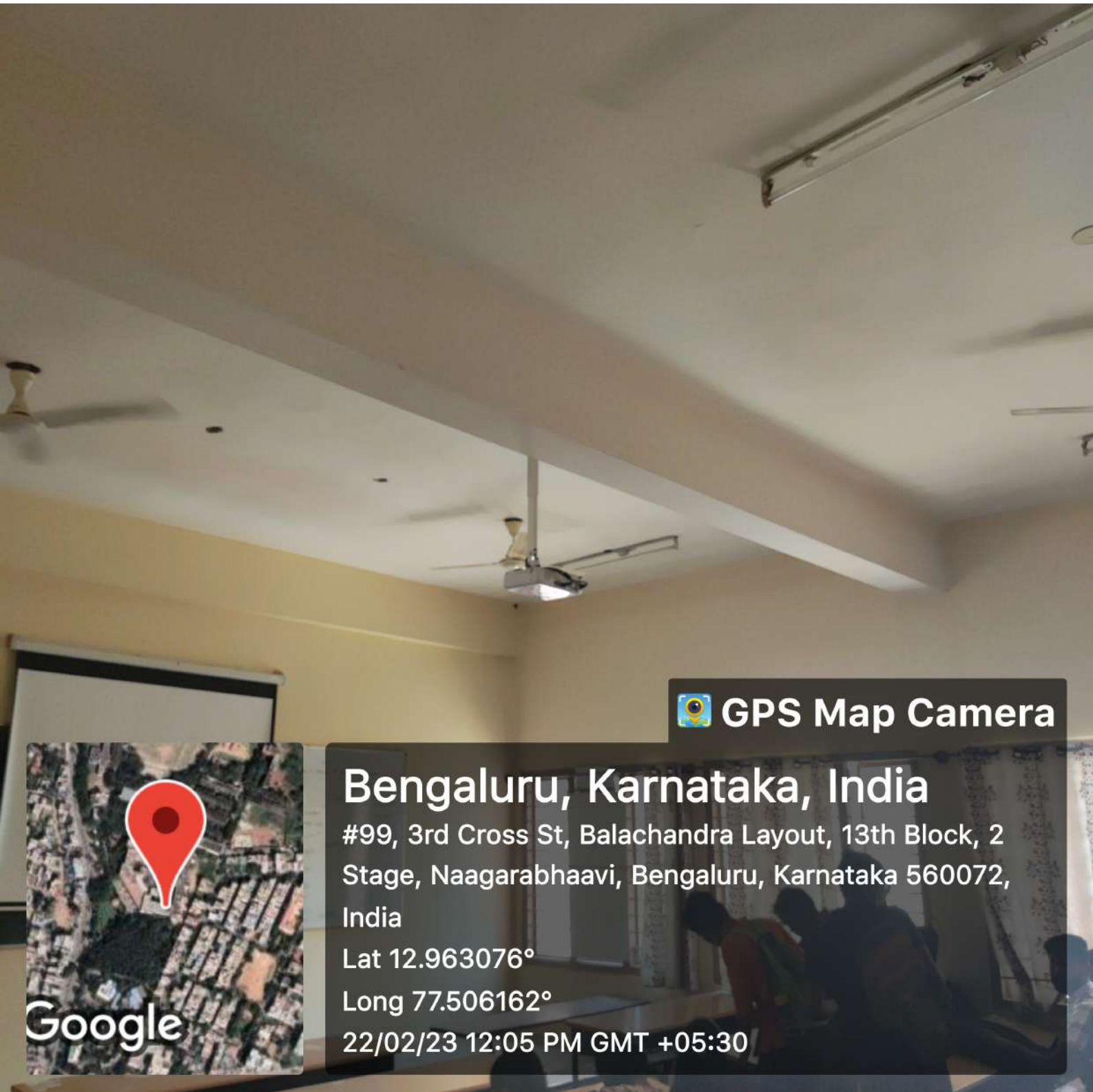
Lat 12.963448°

Long 77.506199°

22/02/23 12:04 PM GMT +05:30



Google



 **GPS Map Camera**



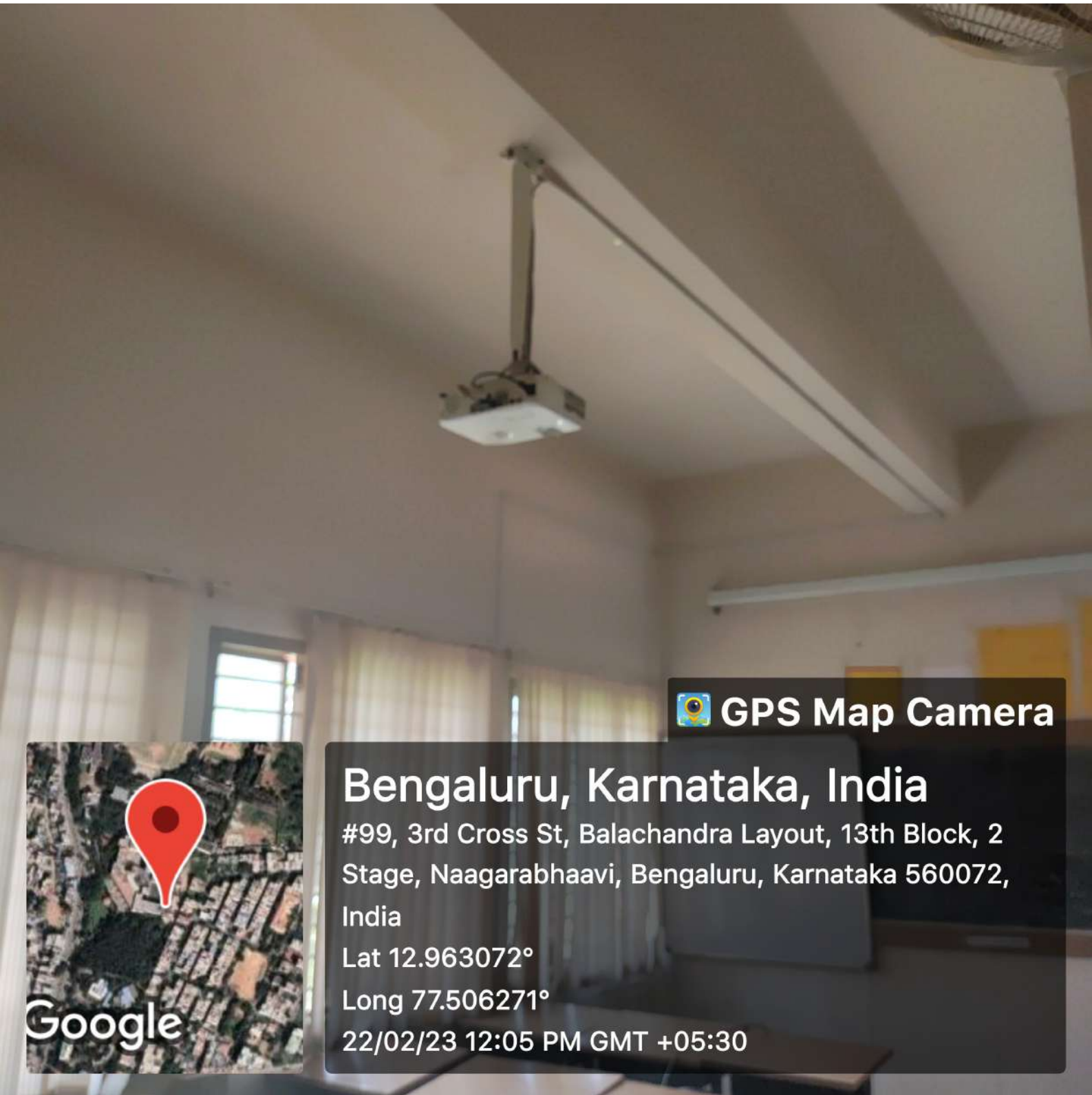
Bengaluru, Karnataka, India

#99, 3rd Cross St, Balachandra Layout, 13th Block, 2 Stage, Naagarabhaavi, Bengaluru, Karnataka 560072, India

Lat 12.963076°

Long 77.506162°

22/02/23 12:05 PM GMT +05:30



 **GPS Map Camera**

Bengaluru, Karnataka, India

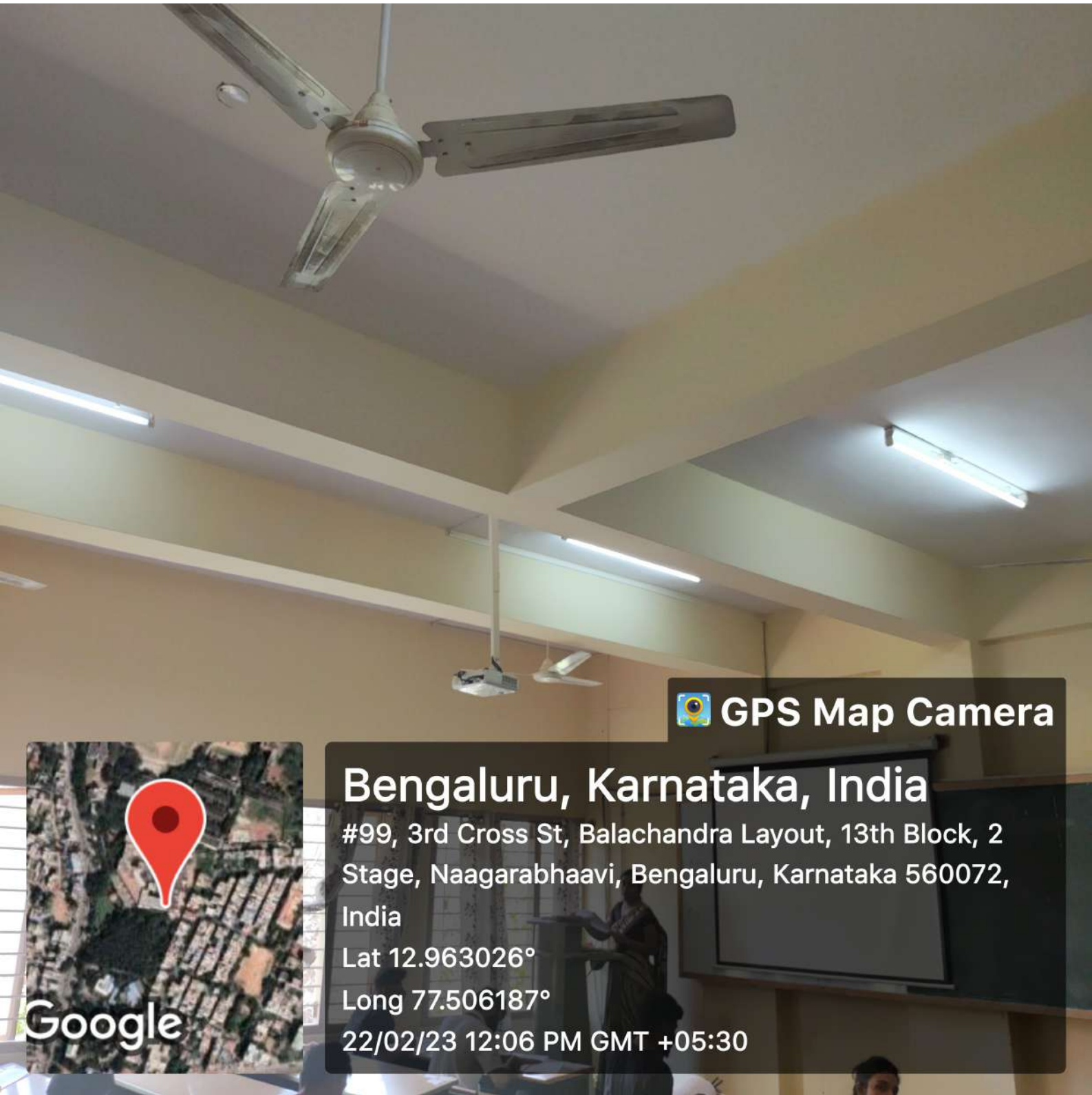
#99, 3rd Cross St, Balachandra Layout, 13th Block, 2
Stage, Naagarabhaavi, Bengaluru, Karnataka 560072,
India

Lat 12.963072°

Long 77.506271°

22/02/23 12:05 PM GMT +05:30





 **GPS Map Camera**

Bengaluru, Karnataka, India

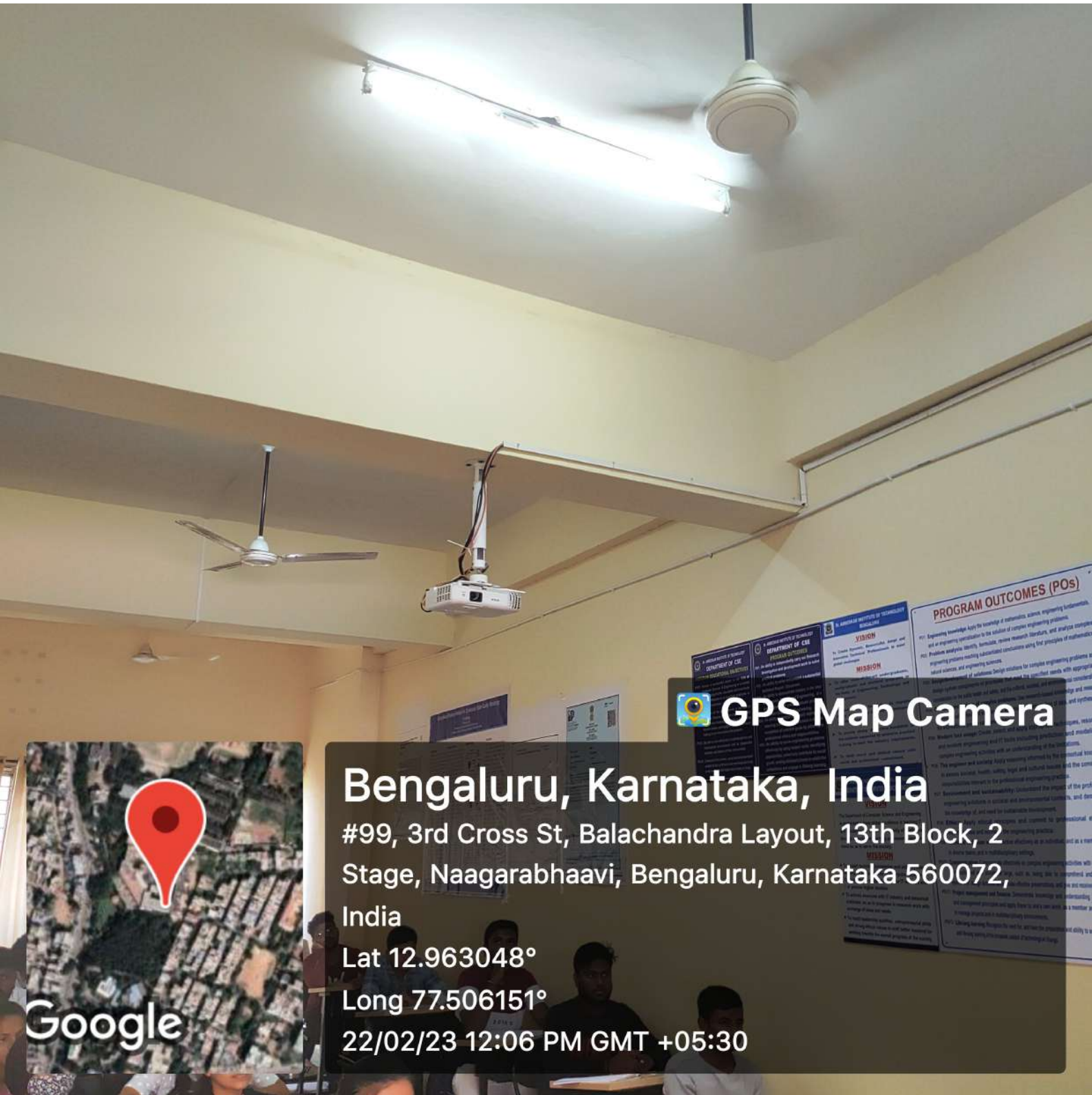
#99, 3rd Cross St, Balachandra Layout, 13th Block, 2
Stage, Naagarabhaavi, Bengaluru, Karnataka 560072,
India

Lat 12.963026°

Long 77.506187°

22/02/23 12:06 PM GMT +05:30

Google



 **GPS Map Camera**

Bengaluru, Karnataka, India

#99, 3rd Cross St, Balachandra Layout, 13th Block, 2
Stage, Naagarabhaavi, Bengaluru, Karnataka 560072,
India

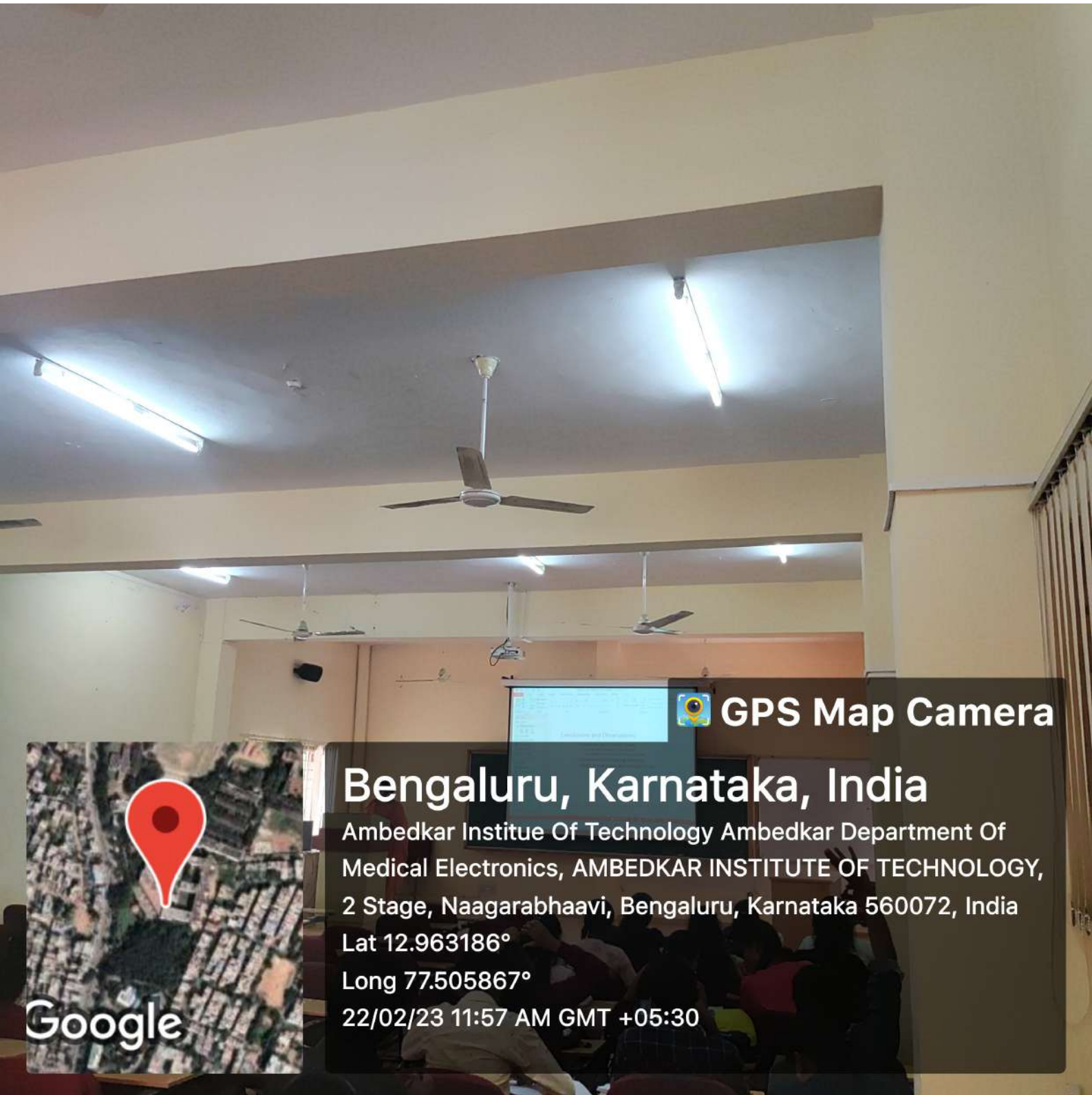
Lat 12.963048°

Long 77.506151°

22/02/23 12:06 PM GMT +05:30



Google



GPS Map Camera

Bengaluru, Karnataka, India

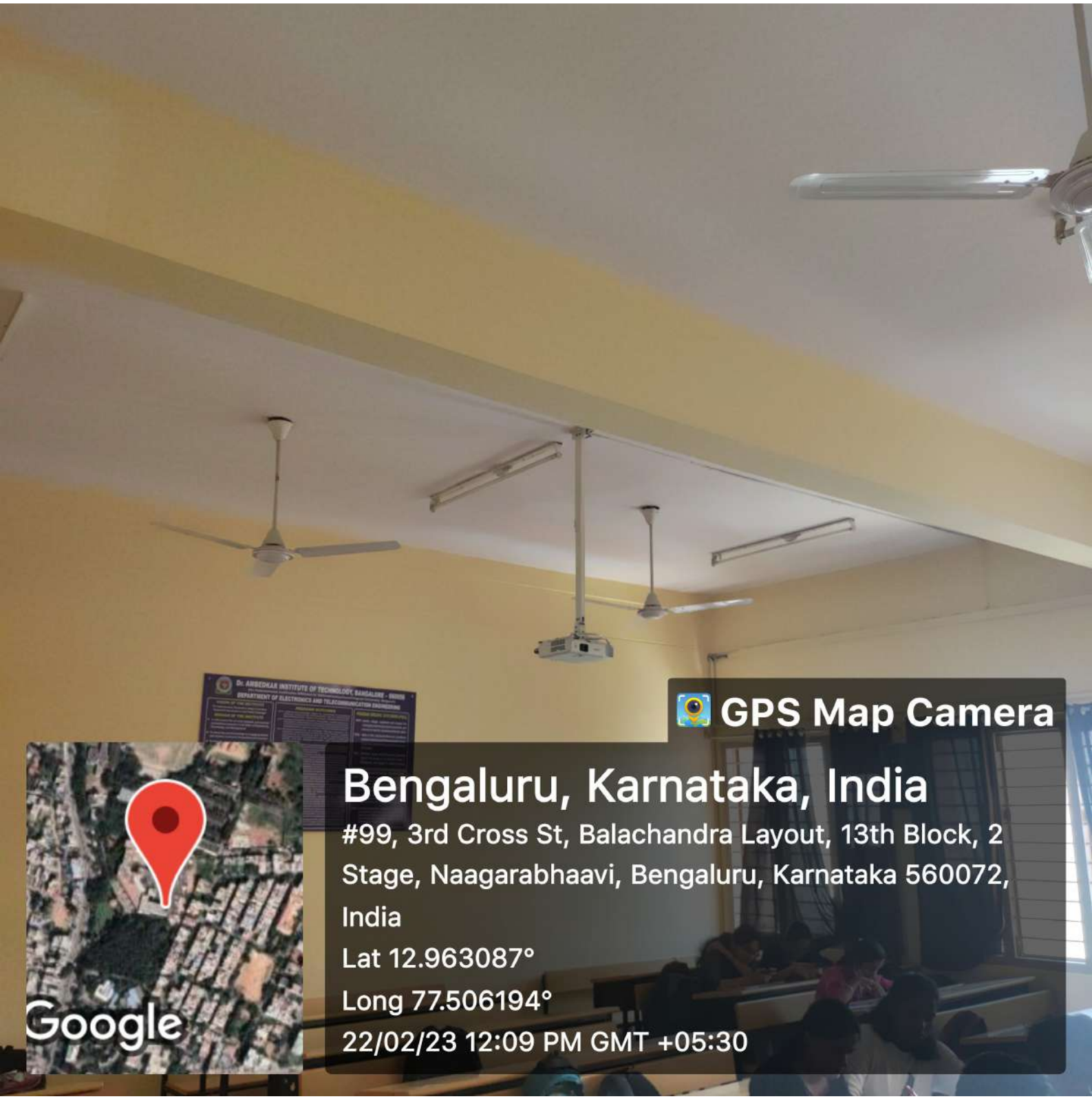
Ambedkar Institute Of Technology Ambedkar Department Of
Medical Electronics, AMBEDKAR INSTITUTE OF TECHNOLOGY,
2 Stage, Naagarabhaavi, Bengaluru, Karnataka 560072, India

Lat 12.963186°

Long 77.505867°

22/02/23 11:57 AM GMT +05:30





 **GPS Map Camera**

Bengaluru, Karnataka, India

#99, 3rd Cross St, Balachandra Layout, 13th Block, 2 Stage, Naagarabhaavi, Bengaluru, Karnataka 560072, India

Lat 12.963087°

Long 77.506194°

22/02/23 12:09 PM GMT +05:30





GPS Map Camera

Bengaluru, Karnataka, India

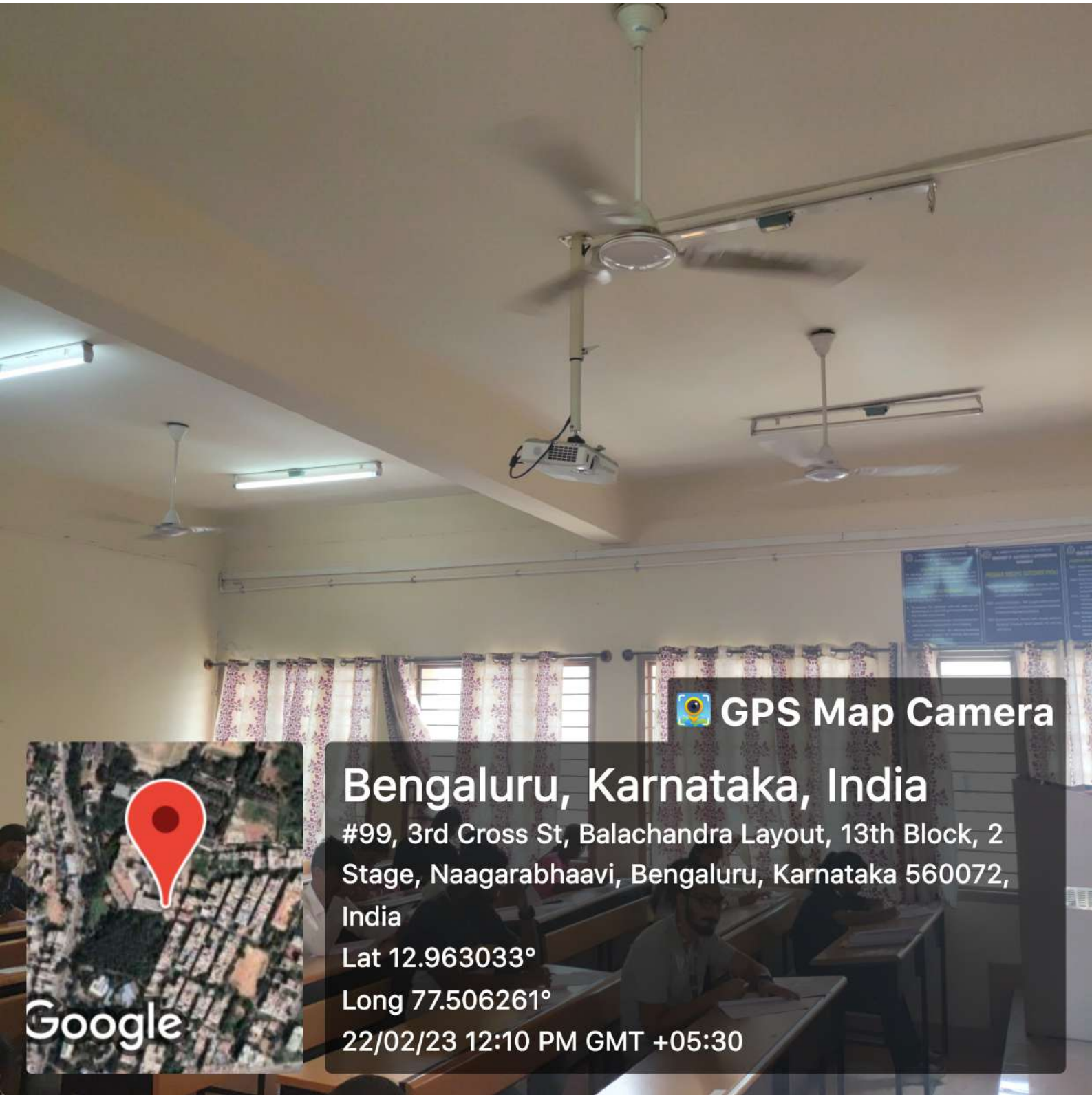
Ambedkar Institute Of Technology Ambedkar Department Of
Medical Electronics, AMBEDKAR INSTITUTE OF TECHNOLOGY,
2 Stage, Naagarabhaavi, Bengaluru, Karnataka 560072, India


Lat 12.963092°

Long 77.50602°

22/02/23 12:09 PM GMT +05:30

Google



 **GPS Map Camera**

Bengaluru, Karnataka, India

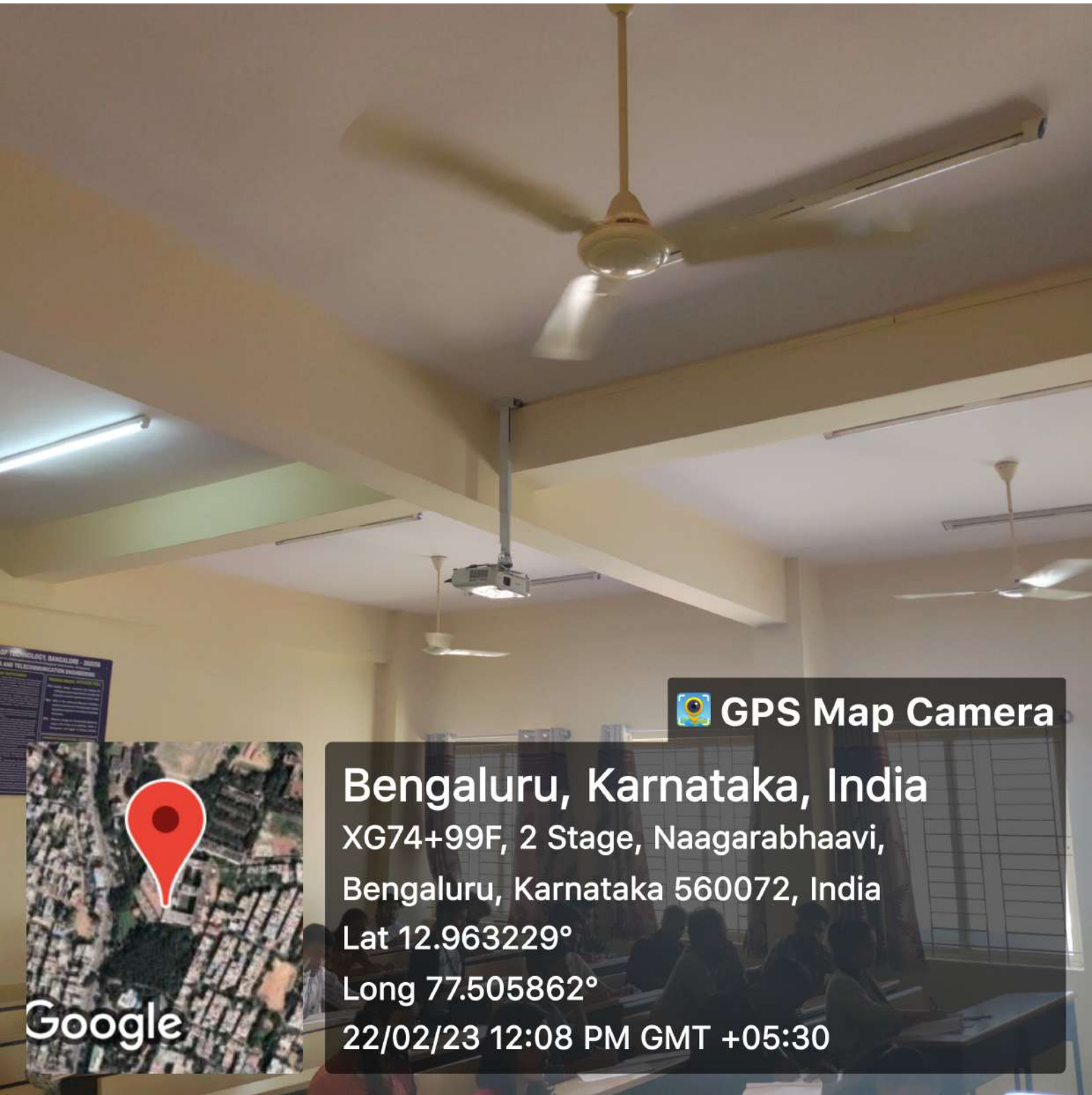
#99, 3rd Cross St, Balachandra Layout, 13th Block, 2
Stage, Naagarabhaavi, Bengaluru, Karnataka 560072,
India

Lat 12.963033°

Long 77.506261°

22/02/23 12:10 PM GMT +05:30





 **GPS Map Camera**

Bengaluru, Karnataka, India

XG74+99F, 2 Stage, Naagarabhaavi,

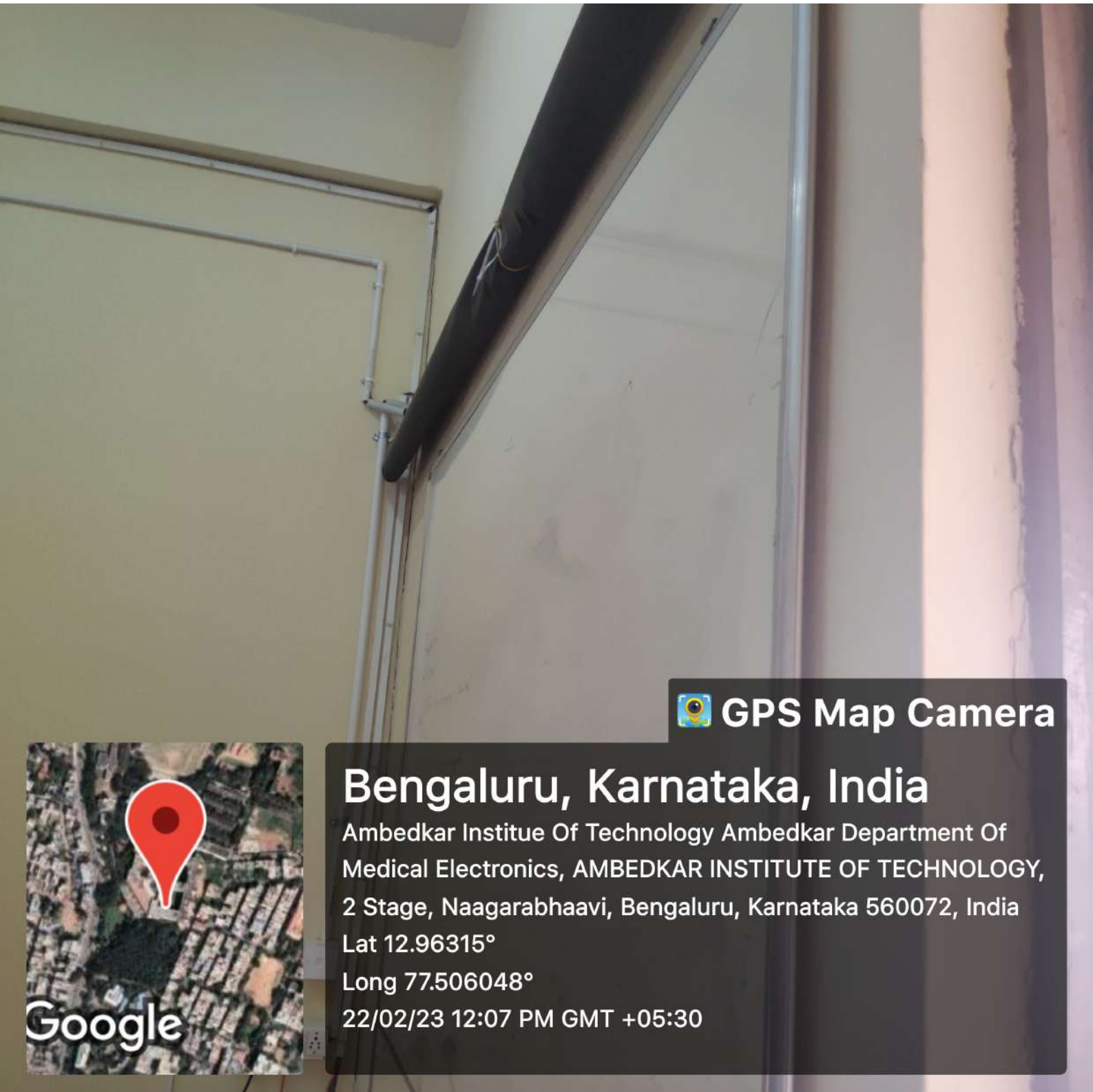
Bengaluru, Karnataka 560072, India

Lat 12.963229°

Long 77.505862°

22/02/23 12:08 PM GMT +05:30





 **GPS Map Camera**



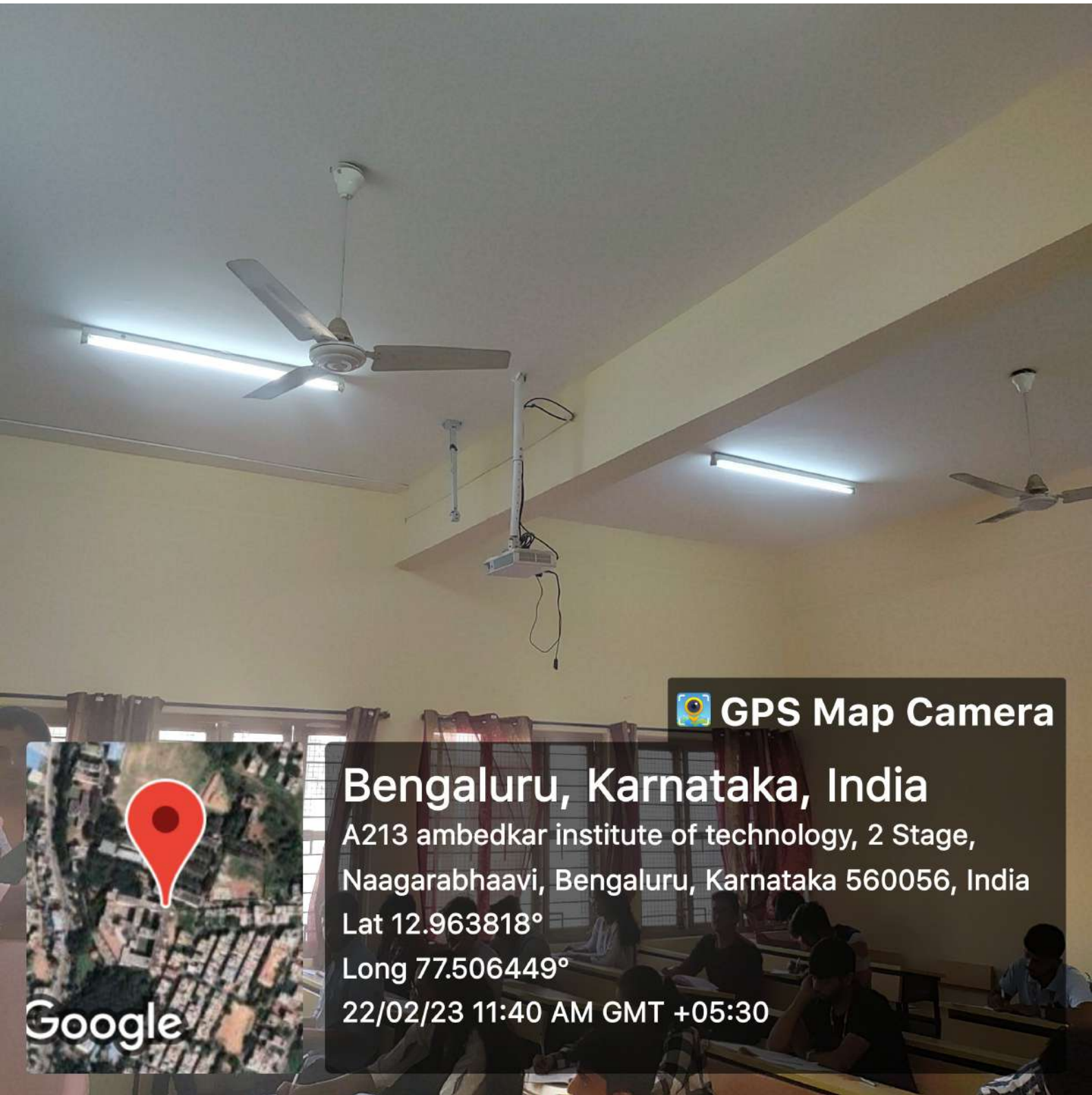
Bengaluru, Karnataka, India

Ambedkar Institue Of Technology Ambedkar Department Of
Medical Electronics, AMBEDKAR INSTITUTE OF TECHNOLOGY,
2 Stage, Naagarabhaavi, Bengaluru, Karnataka 560072, India

Lat 12.96315°

Long 77.506048°

22/02/23 12:07 PM GMT +05:30



 **GPS Map Camera**

Bengaluru, Karnataka, India

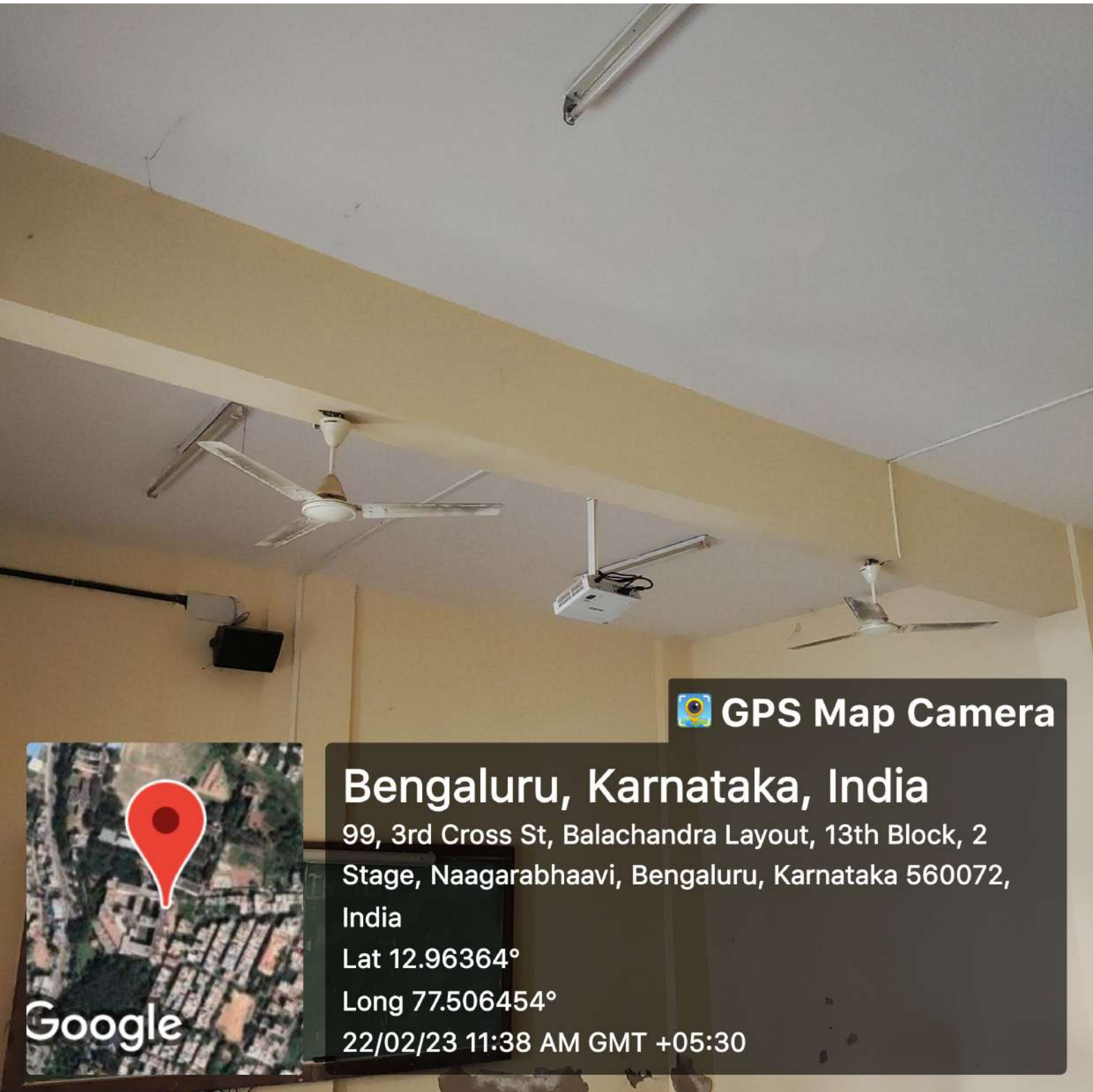
A213 ambedkar institute of technology, 2 Stage,
Naagarabhaavi, Bengaluru, Karnataka 560056, India

Lat 12.963818°

Long 77.506449°

22/02/23 11:40 AM GMT +05:30





 **GPS Map Camera**

Bengaluru, Karnataka, India

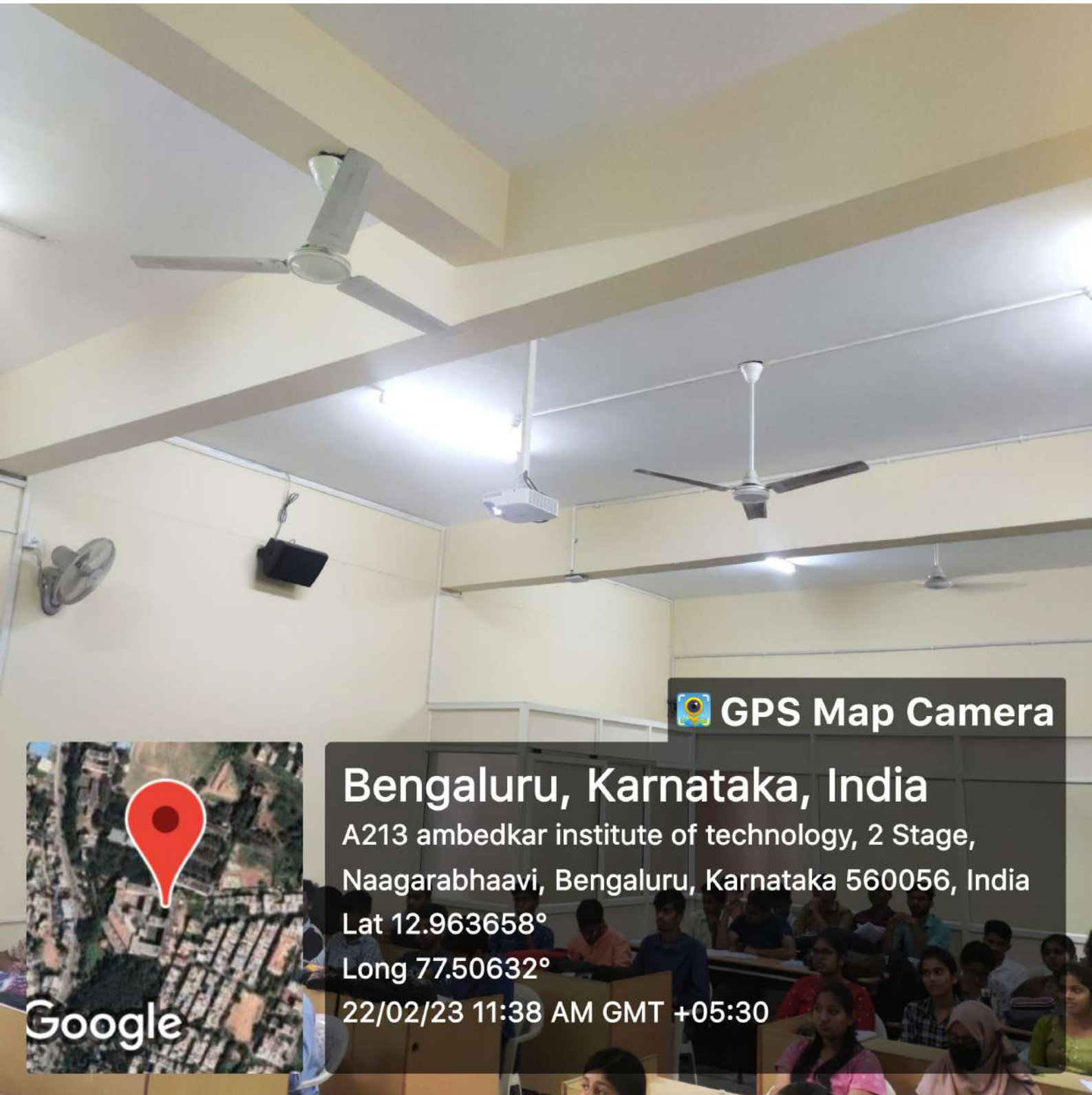
99, 3rd Cross St, Balachandra Layout, 13th Block, 2
Stage, Naagarabhaavi, Bengaluru, Karnataka 560072,
India

Lat 12.96364°

Long 77.506454°

22/02/23 11:38 AM GMT +05:30





 **GPS Map Camera**

Bengaluru, Karnataka, India

A213 ambedkar institute of technology, 2 Stage,
Naagarabhaavi, Bengaluru, Karnataka 560056, India

Lat 12.963658°

Long 77.50632°

22/02/23 11:38 AM GMT +05:30



Google



 **GPS Map Camera**

Bengaluru, Karnataka, India

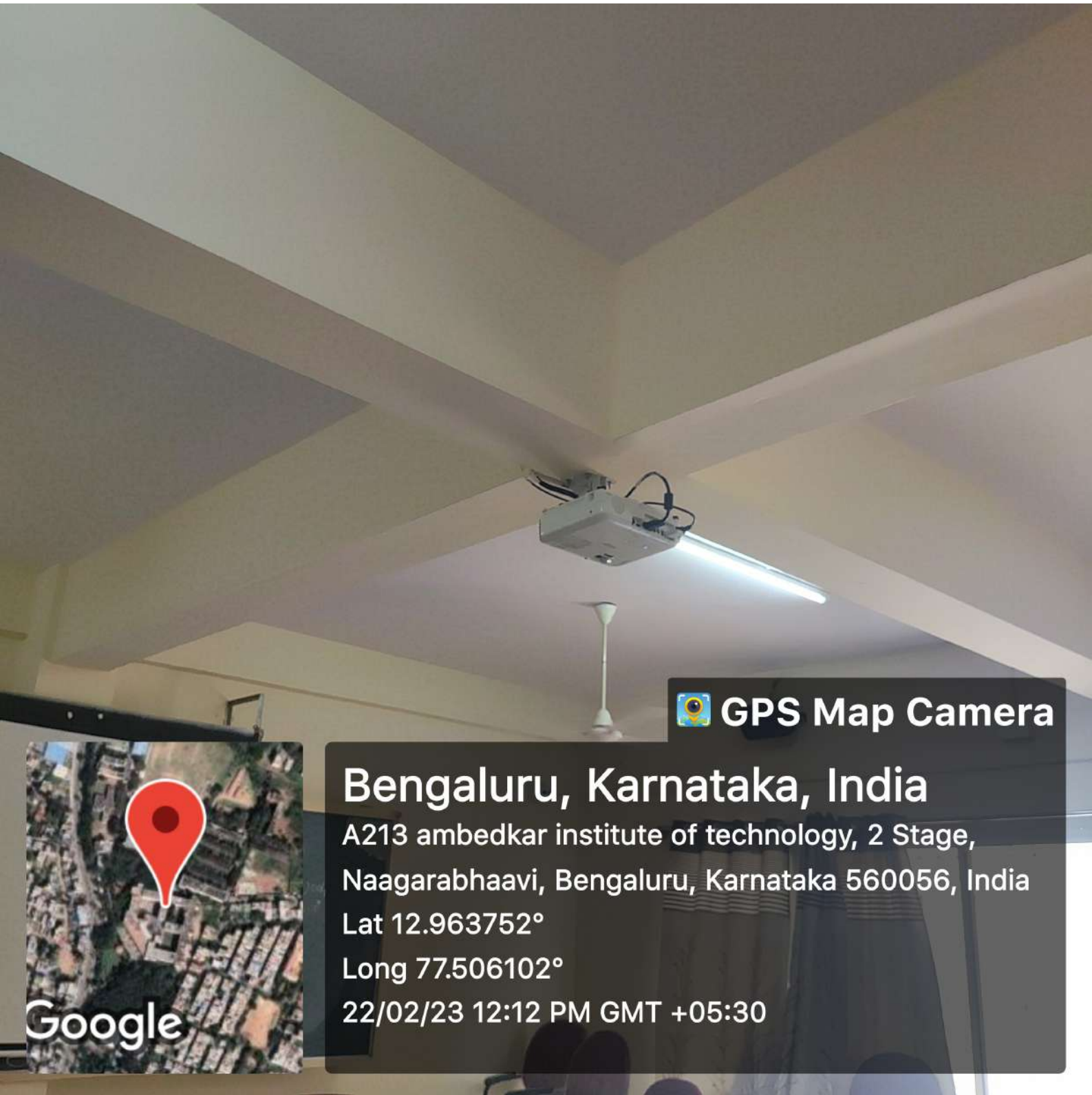
#99, 3rd Cross St, Balachandra Layout, 13th Block, 2
Stage, Naagarabhaavi, Bengaluru, Karnataka 560072,
India

Lat 12.963388°

Long 77.506287°

22/02/23 11:54 AM GMT +05:30





 **GPS Map Camera**

Bengaluru, Karnataka, India

A213 ambedkar institute of technology, 2 Stage,
Naagarabhaavi, Bengaluru, Karnataka 560056, India


Lat 12.963752°

Long 77.506102°

22/02/23 12:12 PM GMT +05:30





 **GPS Map Camera**

Bengaluru, Karnataka, India

XG74+F83, 2 Stage, Naagarabhaavi,
Bengaluru, Karnataka 560072, India

Lat 12.963816°

Long 77.505734°

22/02/23 11:27 AM GMT +05:30





 **GPS Map Camera**

Bengaluru, Karnataka, India

XG74+F83, 2 Stage, Naagarabhaavi,

Bengaluru, Karnataka 560072, India

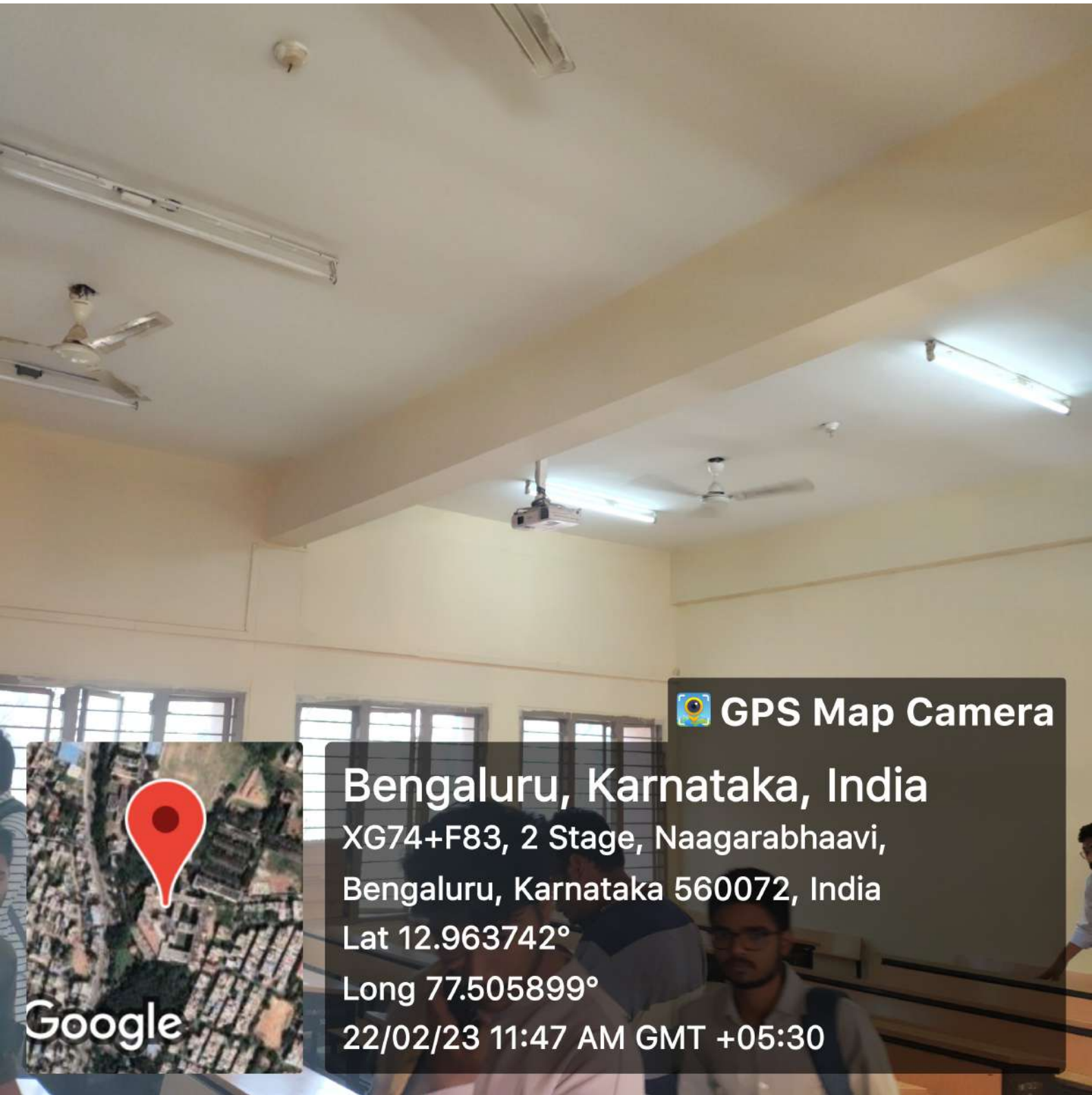
Lat 12.963745°

Long 77.505871°

22/02/23 11:48 AM GMT +05:30



Google



 **GPS Map Camera**

Bengaluru, Karnataka, India

XG74+F83, 2 Stage, Naagarabhaavi,
Bengaluru, Karnataka 560072, India

Lat 12.963742°

Long 77.505899°

22/02/23 11:47 AM GMT +05:30





 **GPS Map Camera**

Bengaluru, Karnataka, India

A213 ambedkar institute of technology, 2 Stage,
Naagarabhaavi, Bengaluru, Karnataka 560056, India

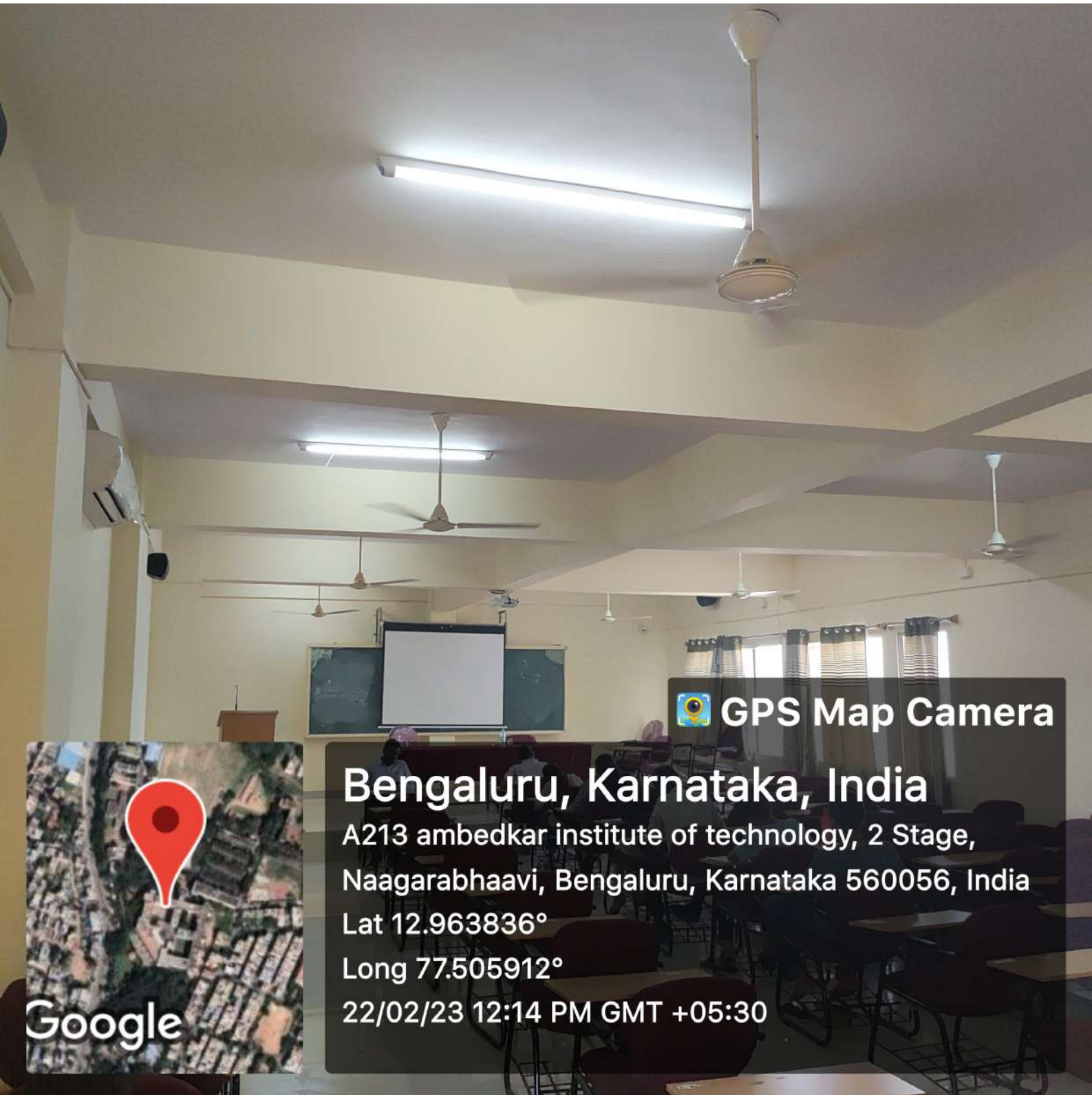
Lat 12.963764°

Long 77.506006°

22/02/23 11:47 AM GMT +05:30



Google



 **GPS Map Camera**

Bengaluru, Karnataka, India

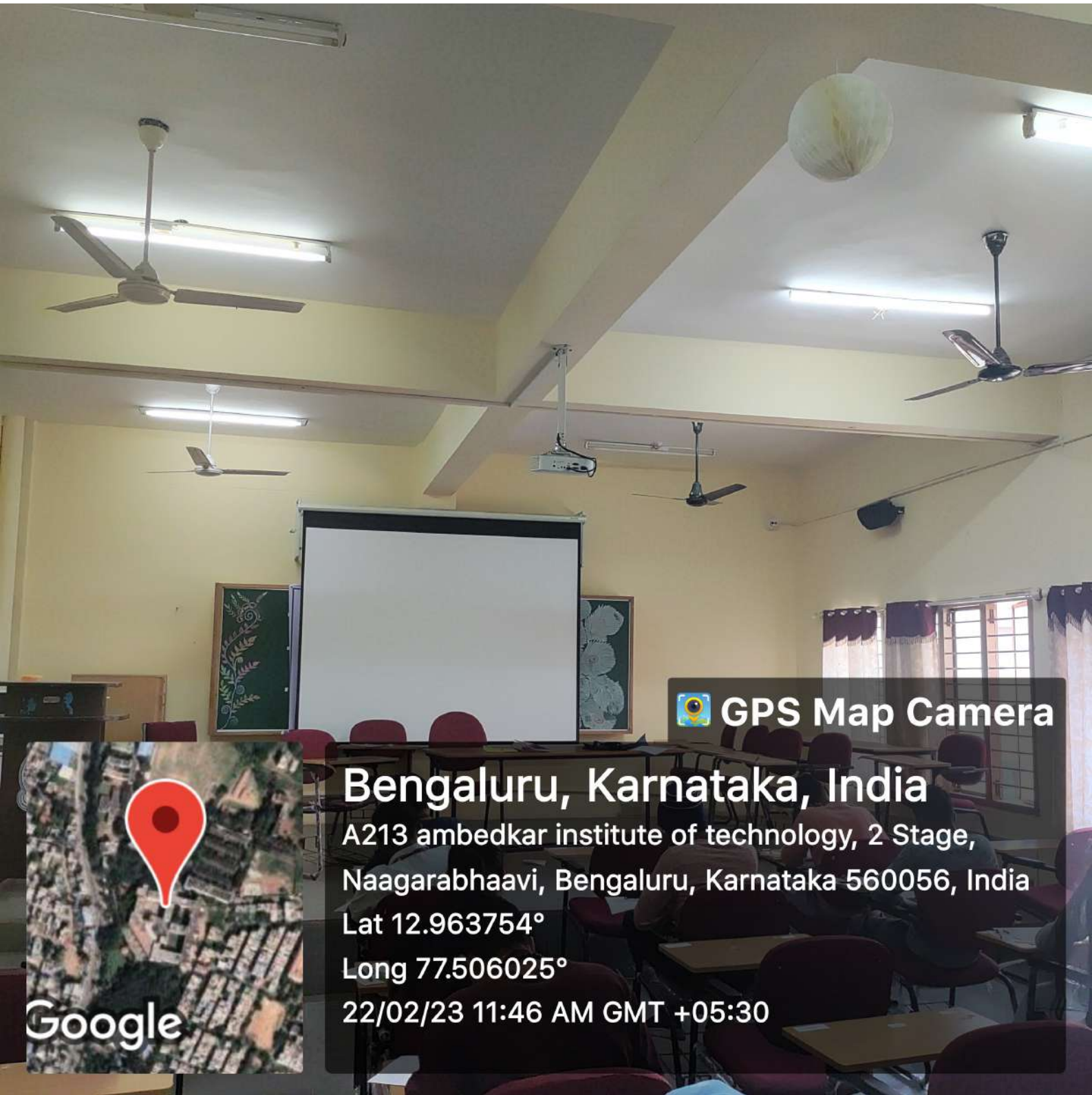
A213 ambedkar institute of technology, 2 Stage,
Naagarabhaavi, Bengaluru, Karnataka 560056, India

Lat 12.963836°

Long 77.505912°

22/02/23 12:14 PM GMT +05:30





GPS Map Camera

Bengaluru, Karnataka, India

A213 ambedkar institute of technology, 2 Stage,
Naagarabhaavi, Bengaluru, Karnataka 560056, India

Lat 12.963754°

Long 77.506025°

22/02/23 11:46 AM GMT +05:30





 **GPS Map Camera**

Bengaluru, Karnataka, India

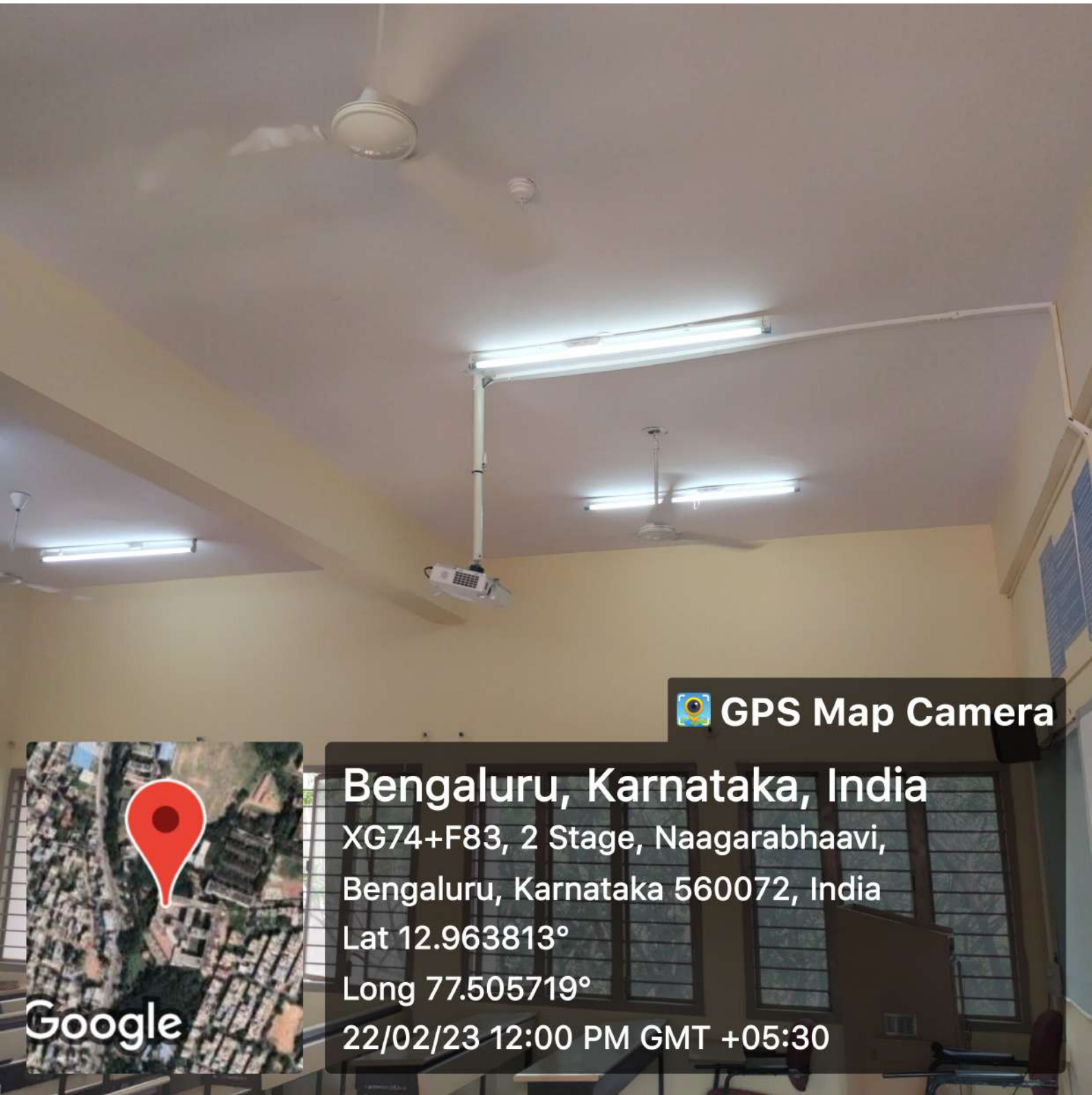
XG74+F83, 2 Stage, Naagarabhaavi,
Bengaluru, Karnataka 560072, India

Lat 12.963809°

Long 77.505676°

22/02/23 12:00 PM GMT +05:30





 **GPS Map Camera**

Bengaluru, Karnataka, India

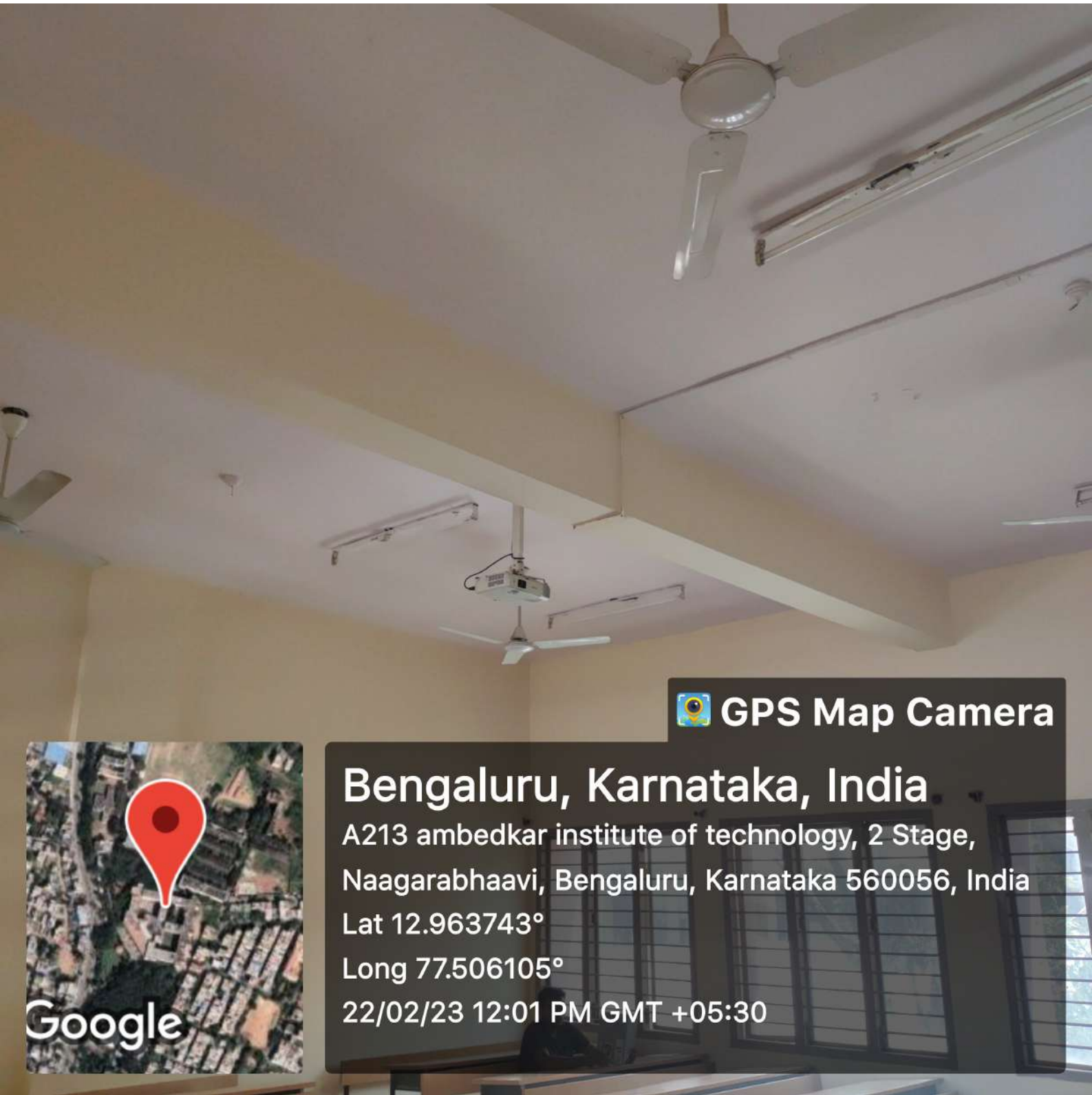
XG74+F83, 2 Stage, Naagarabhaavi,
Bengaluru, Karnataka 560072, India

Lat 12.963813°

Long 77.505719°

22/02/23 12:00 PM GMT +05:30





 **GPS Map Camera**

Bengaluru, Karnataka, India

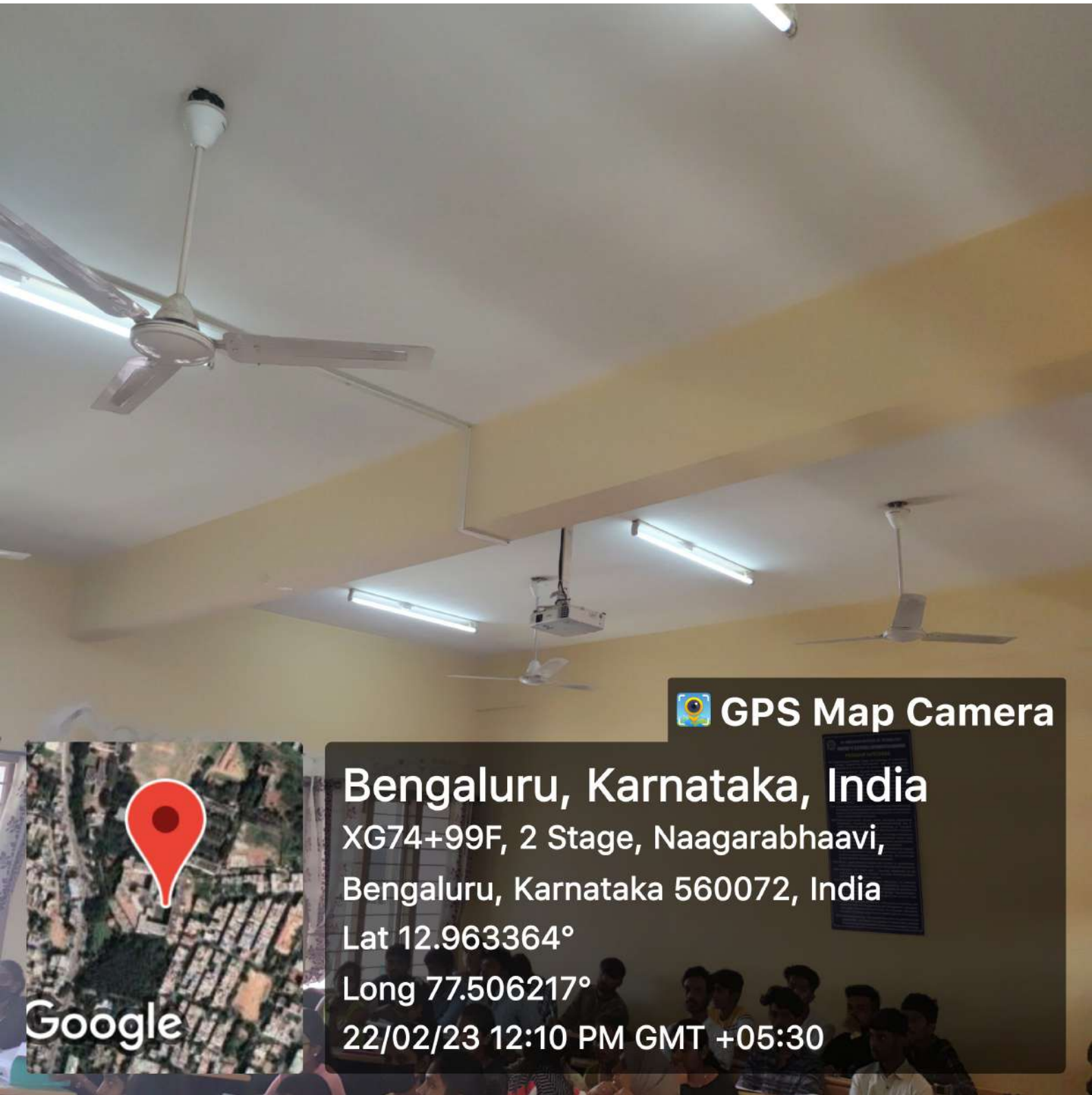
A213 ambedkar institute of technology, 2 Stage,
Naagarabhaavi, Bengaluru, Karnataka 560056, India

Lat 12.963743°

Long 77.506105°

22/02/23 12:01 PM GMT +05:30





 **GPS Map Camera**

Bengaluru, Karnataka, India

XG74+99F, 2 Stage, Naagarabhaavi,
Bengaluru, Karnataka 560072, India

Lat 12.963364°

Long 77.506217°

22/02/23 12:10 PM GMT +05:30





 **GPS Map Camera**

Bengaluru, Karnataka, India

XG74+99F, 2 Stage, Naagarabhaavi,
Bengaluru, Karnataka 560072, India

Lat 12.963368°

Long 77.50572°

22/02/23 11:59 AM GMT +05:30





 **GPS Map Camera**

Bengaluru, Karnataka, India

XG74+99F, 2 Stage, Naagarabhaavi,
Bengaluru, Karnataka 560072, India

Lat 12.963303°

Long 77.505789°

22/02/23 11:58 AM GMT +05:30





 **GPS Map Camera**

Bengaluru, Karnataka, India

XG74+99F, 2 Stage, Naagarabhaavi,
Bengaluru, Karnataka 560072, India

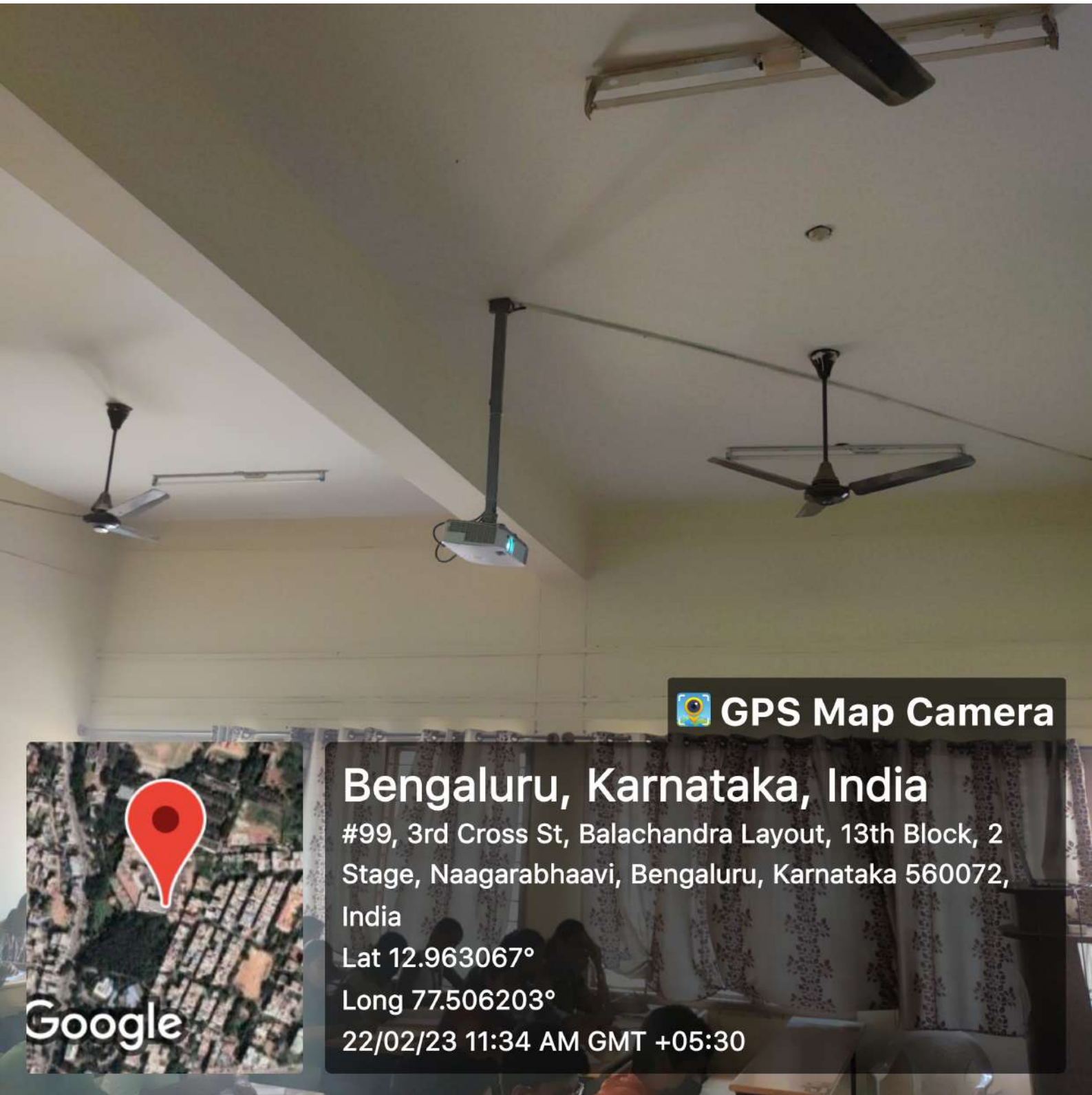
Lat 12.963488°

Long 77.506291°

22/02/23 11:31 AM GMT +05:30



Google



 **GPS Map Camera**



Bengaluru, Karnataka, India

#99, 3rd Cross St, Balachandra Layout, 13th Block, 2
Stage, Naagarabhaavi, Bengaluru, Karnataka 560072,
India

Lat 12.963067°

Long 77.506203°

22/02/23 11:34 AM GMT +05:30



 **GPS Map Camera**

Bengaluru, Karnataka, India

#99, 3rd Cross St, Balachandra Layout, 13th Block, 2
Stage, Naagarabhaavi, Bengaluru, Karnataka 560072,
India

Lat 12.963195°

Long 77.506208°

22/02/23 11:34 AM GMT +05:30



3rd Year BE (CSE)
(5th/6th Semester)
'A' Section

 GPS Map Camera



Bengaluru, Karnataka, India

XG74+99F, 2 Stage, Naagarabhaavi,
Bengaluru, Karnataka 560072, India

Lat 12.963225°

Long 77.506058°

22/02/23 11:35 AM GMT +05:30



 **GPS Map Camera**

Bengaluru, Karnataka, India

XG74+99F, 2 Stage, Naagarabhaavi,

Bengaluru, Karnataka 560072, India

Lat 12.963217°

Long 77.505959°

22/02/23 11:56 AM GMT +05:30



Google



 **GPS Map Camera**

Bengaluru, Karnataka, India

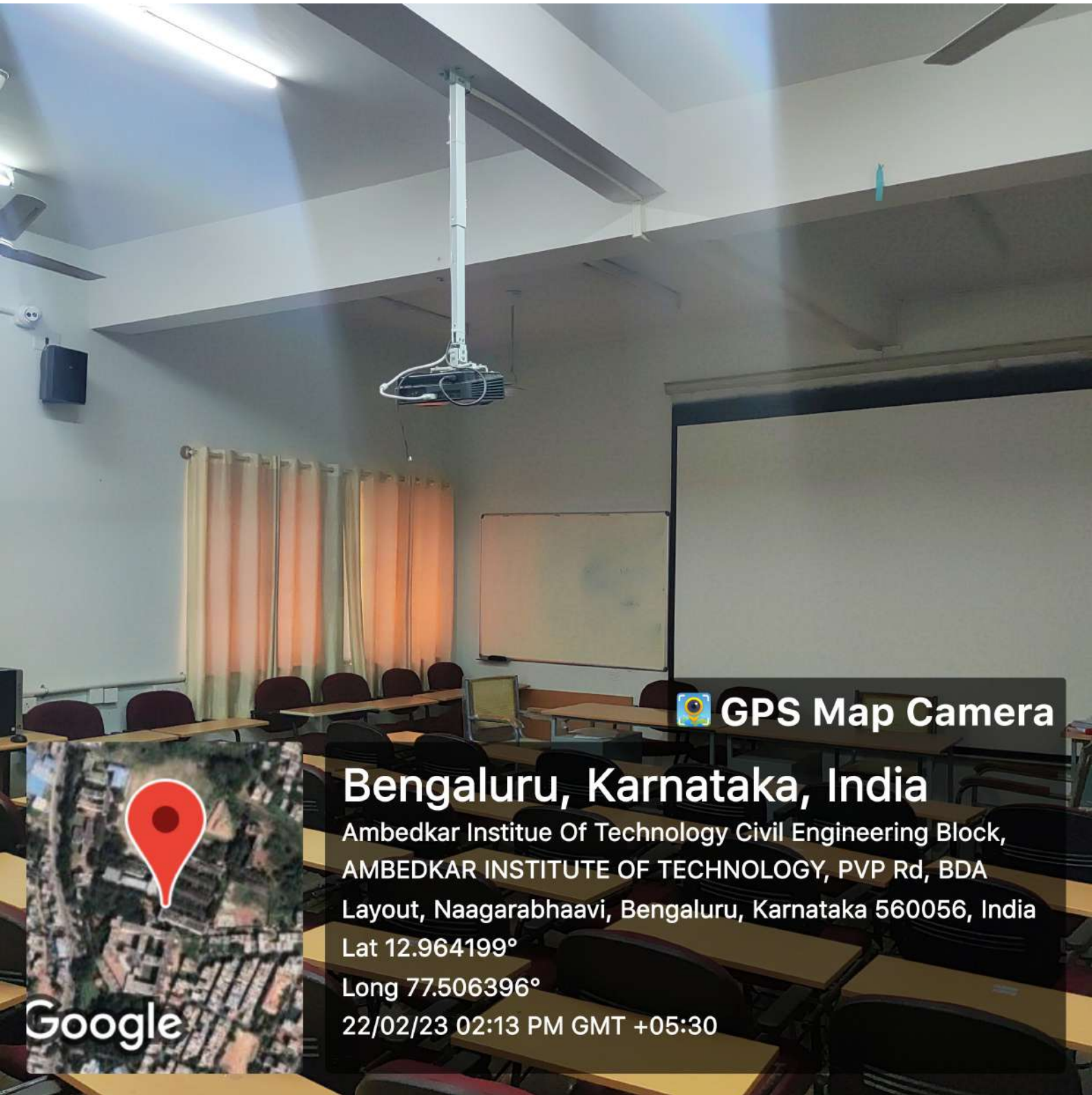
"Clay Court", No.822, 60 Ft.Road, 12th Main, Hoysala Road,
Vinayaka Layout, Behind Ambedkar Engg.College, Nagarabhavi
2nd Stage, 2 Stage, Naagarabhaavi, Bengaluru, Karnataka
560072, India

Lat 12.963615°

Long 77.506252°

22/02/23 11:53 AM GMT +05:30





 **GPS Map Camera**

Bengaluru, Karnataka, India

Ambedkar Institute Of Technology Civil Engineering Block,
AMBEDKAR INSTITUTE OF TECHNOLOGY, PVP Rd, BDA

Layout, Naagarabhaavi, Bengaluru, Karnataka 560056, India

Lat 12.964199°

Long 77.506396°

22/02/23 02:13 PM GMT +05:30



S 101
SEMINAR
HALL

 **GPS Map Camera**

Bengaluru, Karnataka, India

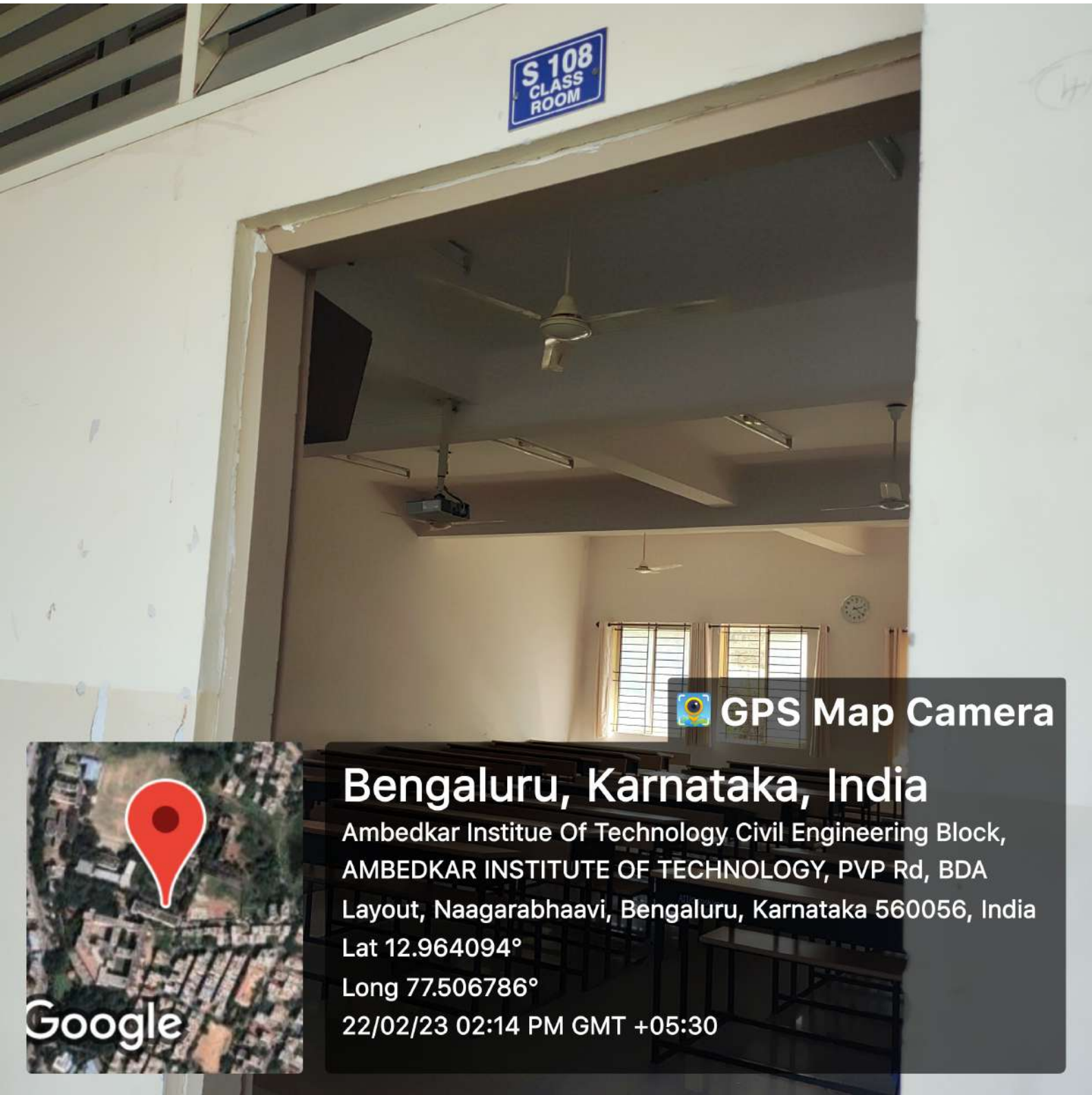
Ambedkar Institute Of Technology Civil Engineering Block,
AMBEDKAR INSTITUTE OF TECHNOLOGY, PVP Rd, BDA
Layout, Naagarabhaavi, Bengaluru, Karnataka 560056, India

Lat 12.964199°

Long 77.506389°

22/02/23 02:12 PM GMT +05:30





S 108
CLASS
ROOM



GPS Map Camera



Google

Bengaluru, Karnataka, India

Ambedkar Institue Of Technology Civil Engineering Block,
AMBEDKAR INSTITUTE OF TECHNOLOGY, PVP Rd, BDA
Layout, Naagarabhaavi, Bengaluru, Karnataka 560056, India
Lat 12.964094°
Long 77.506786°
22/02/23 02:14 PM GMT +05:30

S 109
CLASS
ROOM

 GPS Map Camera

Bengaluru, Karnataka, India

Ambedkar Institute Of Technology Civil Engineering Block,
AMBEDKAR INSTITUTE OF TECHNOLOGY, PVP Rd, BDA
Layout, Naagarabhaavi, Bengaluru, Karnataka 560056, India

Lat 12.964055°

Long 77.506722°

22/02/23 02:15 PM GMT +05:30



S 110
CLASS
ROOM

 GPS Map Camera

Bengaluru, Karnataka, India

XG74+RP3 MECHANICAL WORKSHOP, AMBEDKAR
INSTITUTE OF TECHNOLOGY, PVP Rd, BDA Layout,
Naagarabhaavi, Bengaluru, Karnataka 560072, India

Lat 12.96405°

Long 77.506719°

22/02/23 02:16 PM GMT +05:30



SMART CLASSROOM/SEMINAR HALL
S 111
CLASS
ROOM

 GPS Map Camera

Bengaluru, Karnataka, India

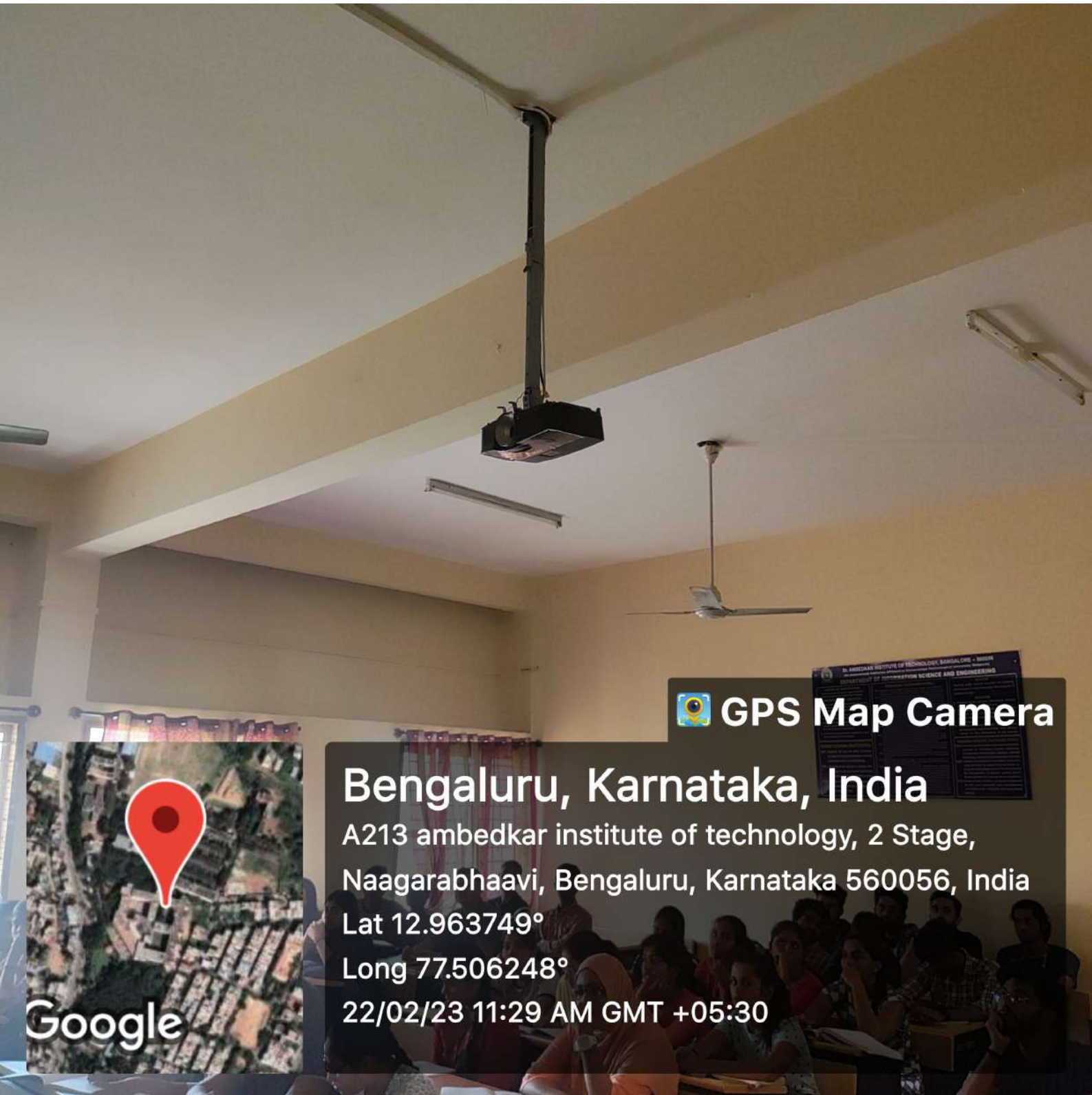
XG74+RP3 MECHANICAL WORKSHOP, AMBEDKAR
INSTITUTE OF TECHNOLOGY, PVP Rd, BDA Layout,
Naagarabhaavi, Bengaluru, Karnataka 560072, India

Lat 12.964007°

Long 77.506702°

22/02/23 02:16 PM GMT +05:30





GPS Map Camera

Bengaluru, Karnataka, India

A213 ambedkar institute of technology, 2 Stage,
Naagarabhaavi, Bengaluru, Karnataka 560056, India

Lat 12.963749°

Long 77.506248°

22/02/23 11:29 AM GMT +05:30



Google



 **GPS Map Camera**

Bengaluru, Karnataka, India

A213 ambedkar institute of technology, 2 Stage,
Naagarabhaavi, Bengaluru, Karnataka 560056, India

Lat 12.963717°

Long 77.506308°

22/02/23 11:30 AM GMT +05:30





 **GPS Map Camera**

Bengaluru, Karnataka, India

A213 ambedkar institute of technology, 2 Stage,
Naagarabhaavi, Bengaluru, Karnataka 560056, India

Lat 12.963679°

Long 77.506328°

22/02/23 11:30 AM GMT +05:30



Google



 **GPS Map Camera**

Bengaluru, Karnataka, India

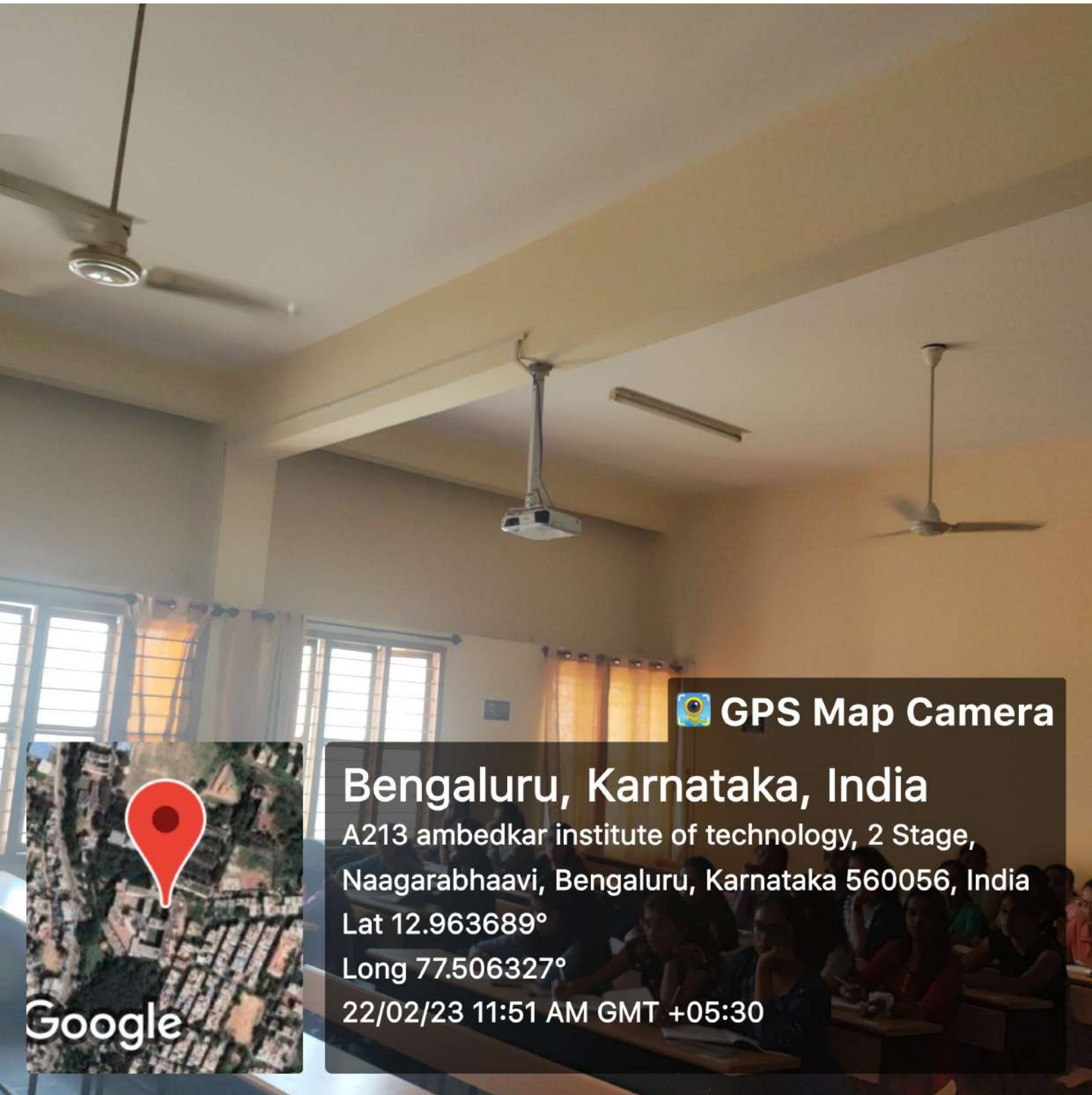
A213 ambedkar institute of technology, 2 Stage,
Naagarabhaavi, Bengaluru, Karnataka 560056, India

Lat 12.963722°

Long 77.50624°

22/02/23 11:50 AM GMT +05:30





 **GPS Map Camera**

Bengaluru, Karnataka, India

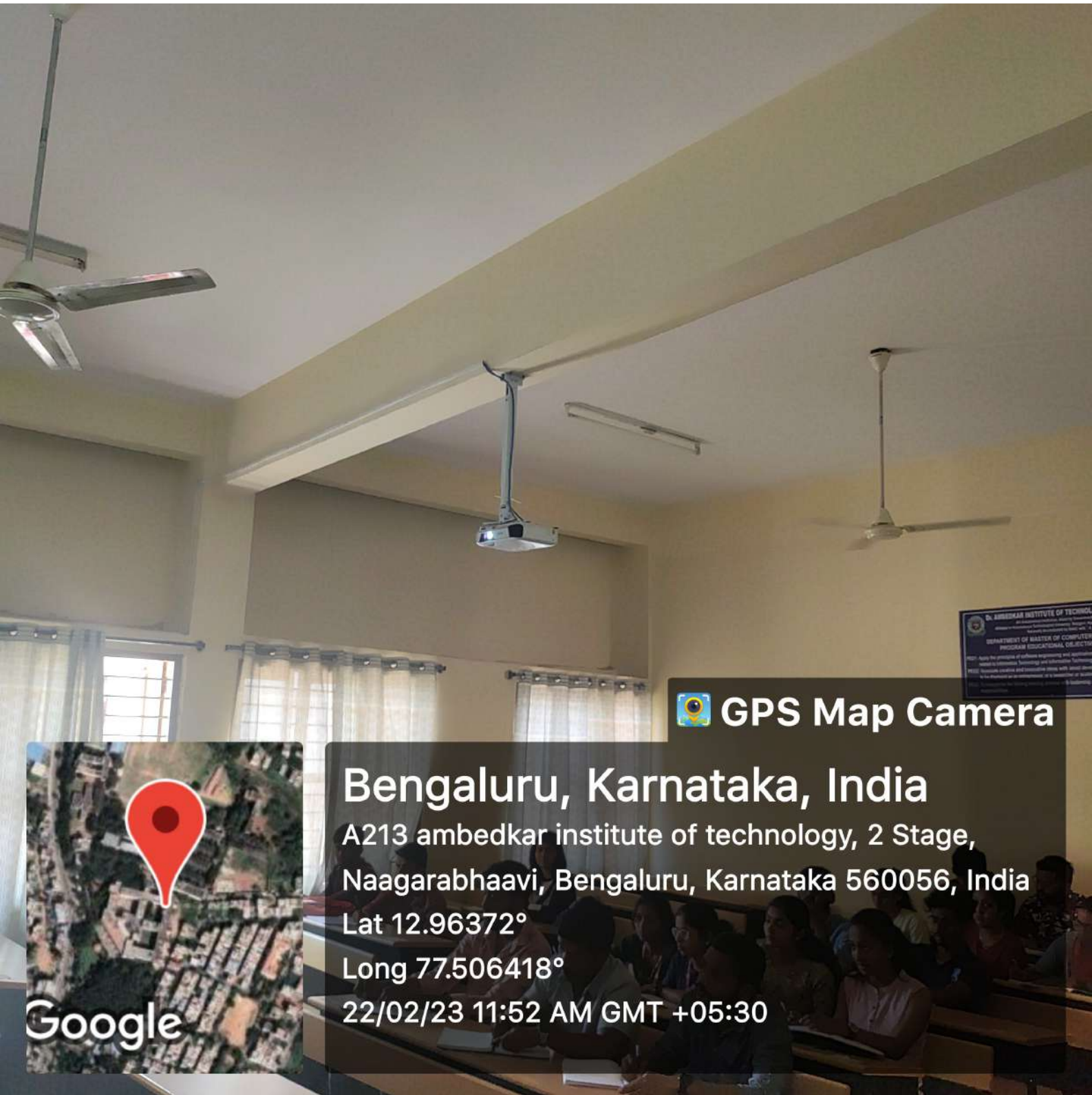
A213 ambedkar institute of technology, 2 Stage,
Naagarabhaavi, Bengaluru, Karnataka 560056, India

Lat 12.963689°

Long 77.506327°

22/02/23 11:51 AM GMT +05:30





 **GPS Map Camera**

Bengaluru, Karnataka, India

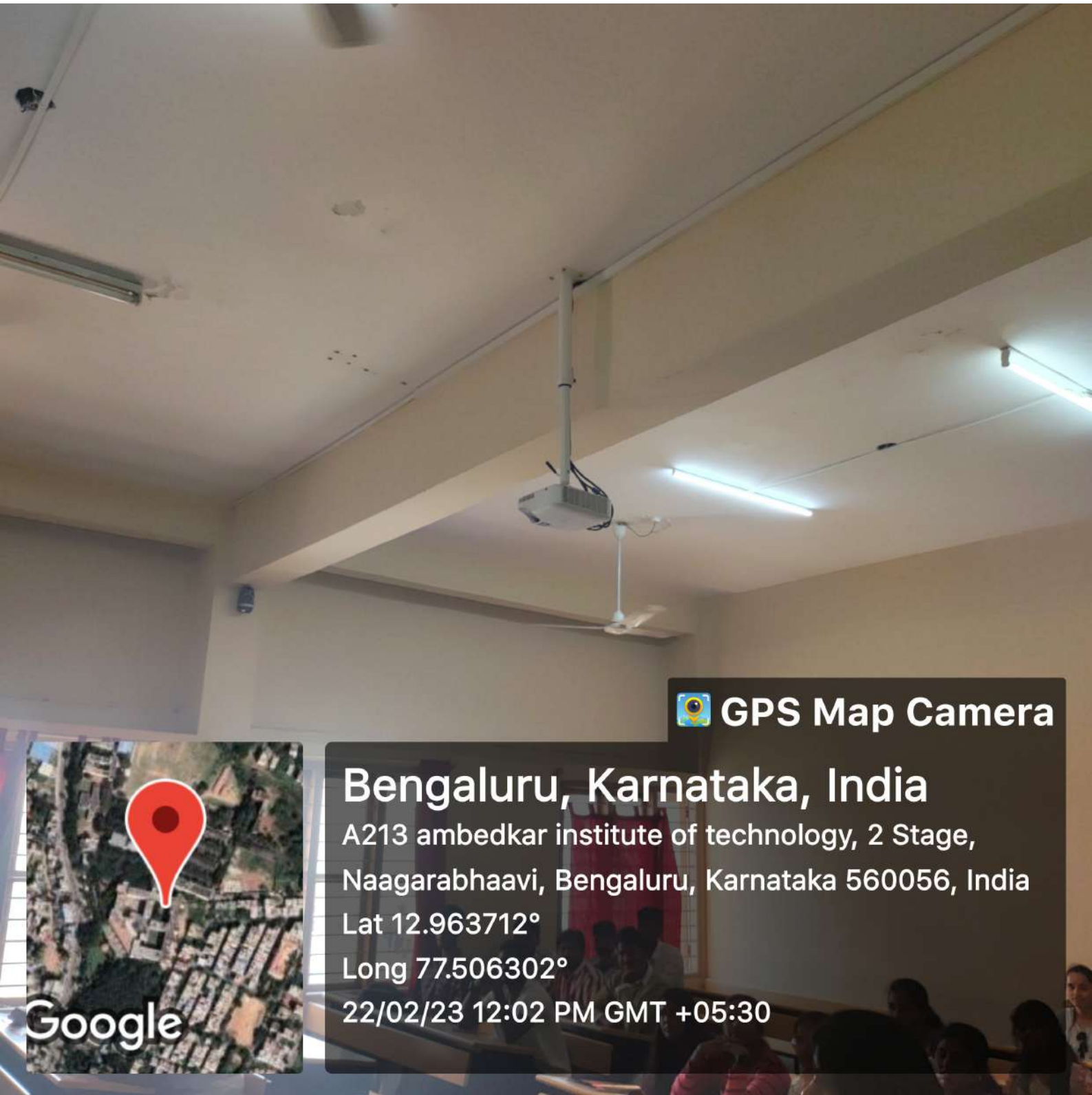
A213 ambedkar institute of technology, 2 Stage,
Naagarabhaavi, Bengaluru, Karnataka 560056, India

Lat 12.96372°

Long 77.506418°

22/02/23 11:52 AM GMT +05:30





 **GPS Map Camera**

Bengaluru, Karnataka, India

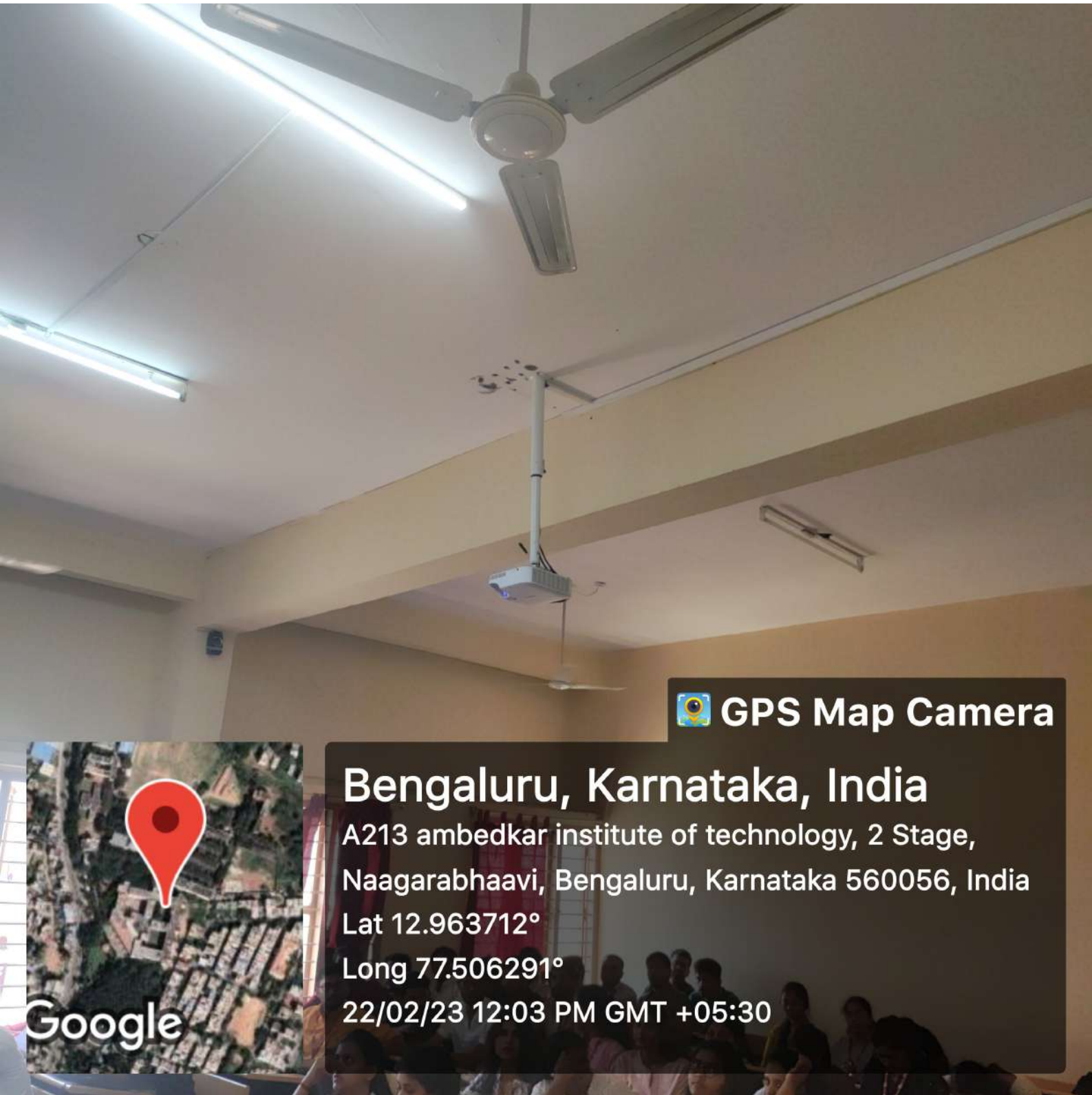
A213 ambedkar institute of technology, 2 Stage,
Naagarabhaavi, Bengaluru, Karnataka 560056, India

Lat 12.963712°

Long 77.506302°

22/02/23 12:02 PM GMT +05:30





 **GPS Map Camera**

Bengaluru, Karnataka, India

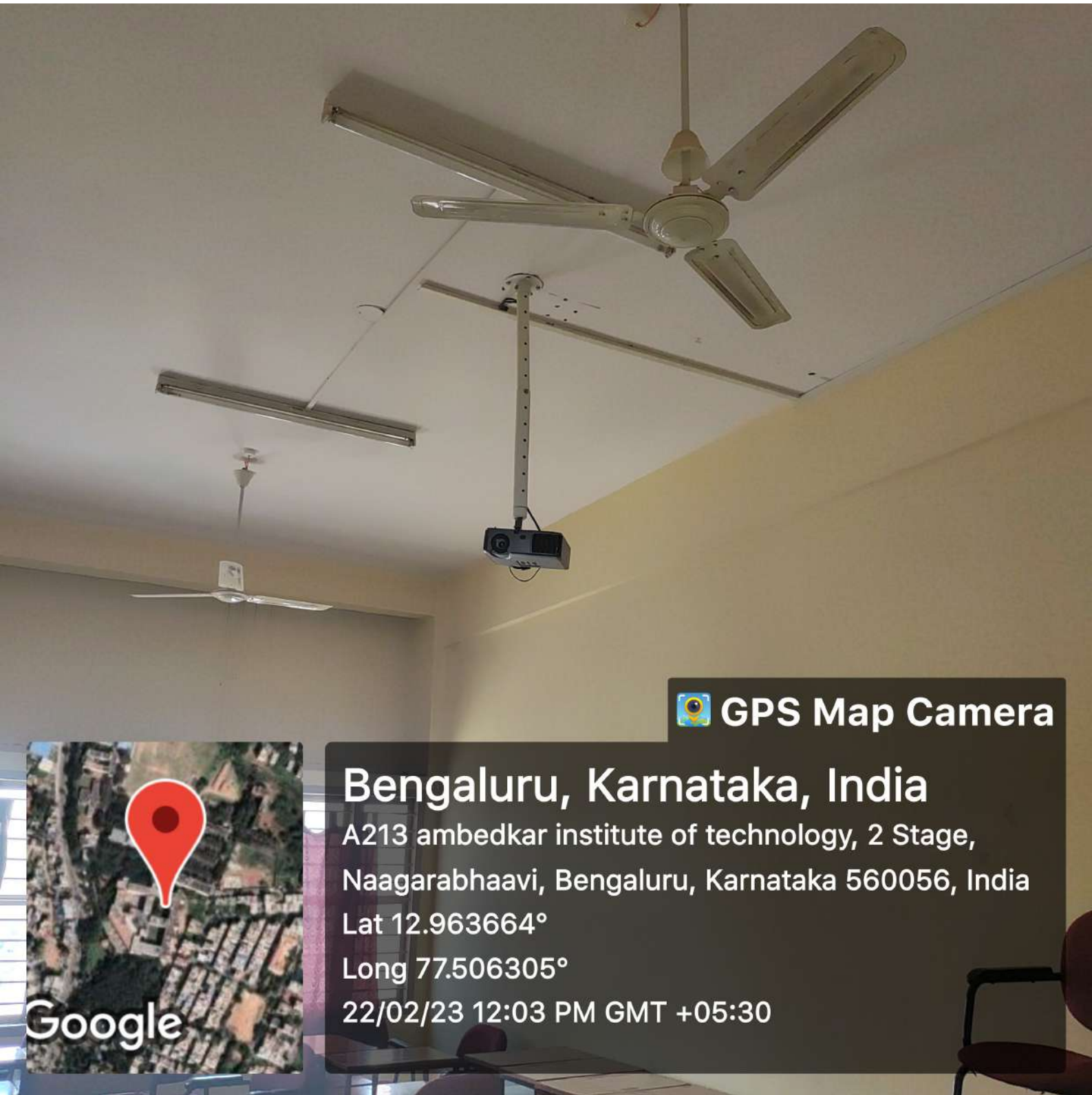
A213 ambedkar institute of technology, 2 Stage,
Naagarabhaavi, Bengaluru, Karnataka 560056, India

Lat 12.963712°

Long 77.506291°

22/02/23 12:03 PM GMT +05:30

Google



 **GPS Map Camera**



Bengaluru, Karnataka, India

A213 ambedkar institute of technology, 2 Stage,
Naagarabhaavi, Bengaluru, Karnataka 560056, India

Lat 12.963664°

Long 77.506305°

22/02/23 12:03 PM GMT +05:30



GPS Map Camera

Bengaluru, Karnataka, India

**XG74+RP3 MECHANICAL WORKSHOP, AMBEDKAR
INSTITUTE OF TECHNOLOGY, PVP Rd, BDA Layout,
Naagarabhaavi, Bengaluru, Karnataka 560072, India**

Lat 12.96415°

Long 77.506405°

22/02/23 02:28 PM GMT +05:30



S 001
SEMINAR
HALL

 GPS Map Camera

Bengaluru, Karnataka, India

Ambedkar Institue Of Technology Civil Engineering Block,
AMBEDKAR INSTITUTE OF TECHNOLOGY, PVP Rd, BDA
Layout, Naagarabhaavi, Bengaluru, Karnataka 560056, India

Lat 12.964177°

Long 77.506413°

22/02/23 02:28 PM GMT +05:30



S 004
CLASS
ROOM

 GPS Map Camera

Bengaluru, Karnataka, India

XG74+RP3 MECHANICAL WORKSHOP, AMBEDKAR
INSTITUTE OF TECHNOLOGY, PVP Rd, BDA Layout,
Naagarabhaavi, Bengaluru, Karnataka 560072, India

Lat 12.964126°

Long 77.506494°

22/02/23 02:09 PM GMT +05:30



S 005
CLASS
ROOM

 GPS Map Camera

Bengaluru, Karnataka, India

XG74+RP3 MECHANICAL WORKSHOP, AMBEDKAR
INSTITUTE OF TECHNOLOGY, PVP Rd, BDA Layout,
Naagarabhaavi, Bengaluru, Karnataka 560072, India

Lat 12.964118°

Long 77.506497°

22/02/23 02:10 PM GMT +05:30



S 007
CLASS
ROOM



GPS Map Camera



Google

Bengaluru, Karnataka, India

XG74+RP3 MECHANICAL WORKSHOP, AMBEDKAR
INSTITUTE OF TECHNOLOGY, PVP Rd, BDA Layout,
Naagarabhaavi, Bengaluru, Karnataka 560072, India

Lat 12.964066°

Long 77.50661°

22/02/23 02:10 PM GMT +05:30