



 **GPS Map  
Camera Lite**

Ambedkar Institute Of Technology Civil Engineering Block,  
AMBEDKAR INSTITUTE OF TECHNOLOGY, PVP Rd, BDA  
Layout, Naagarabhaavi, Bengaluru, Karnataka 560056, India

Latitude  
**12.9641594°**

Longitude  
**77.5064524°**

Local 02:21:52 PM  
GMT 08:51:52 AM

Altitude 11.28 meters  
Friday, 06.01.2023



 **GPS Map**  
**Camera Lite**

Ambedkar Institute Of Technology Civil Engineering Block,  
AMBEDKAR INSTITUTE OF TECHNOLOGY, PVP Rd, BDA  
Layout, Naagarabhaavi, Bengaluru, Karnataka 560056, India

Latitude  
**12.9640934°**

Longitude  
**77.5065575°**

Local 02:23:18 PM  
GMT 08:53:18 AM

Altitude 11.28 meters  
Friday, 06.01.2023



XG74+RP3 MECHANICAL WORKSHOP, AMBEDKAR  
INSTITUTE OF TECHNOLOGY, PVP Rd, BDA Layout,  
Naagarabhaavi, Bengaluru, Karnataka 560072, India

Latitude

12.964991284534335°

Longitude

77.5076088309288°

Local 02:23:36 PM

GMT 08:53:36 AM

Altitude 11.28 meters

Friday, 06.01.2023





 **GPS Map**  
**Camera Lite**

A213 ambedkar institute of technology, 2 Stage,  
Naagarabhaavi, Bengaluru, Karnataka 560056, India

Latitude

12.963960310444236°

Longitude

77.50642513856292°

Local 02:23:54 PM

GMT 08:53:54 AM

Altitude 11.28 meters

Friday, 06.01.2023





 **GPS Map  
Camera Lite**

Ambedkar Institute Of Technology Civil Engineering Block,  
AMBEDKAR INSTITUTE OF TECHNOLOGY, PVP Rd, BDA  
Layout, Naagarabhaavi, Bengaluru, Karnataka 560056, India

Latitude  
**12.96642°**

Longitude  
**77.5090901°**

Local 02:25:24 PM  
GMT 08:55:24 AM

Altitude 11.27 meters  
Friday, 06.01.2023



 **GPS Map  
Camera Lite**

**XG74+RP3 MECHANICAL WORKSHOP, AMBEDKAR  
INSTITUTE OF TECHNOLOGY, PVP Rd, BDA Layout,  
Naagarabhaavi, Bengaluru, Karnataka 560072, India**

Latitude

**12.963954107835889°**

Longitude

**77.50663141719997°**

Local 02:26:20 PM

GMT 08:56:20 AM

Altitude 11.28 meters

Friday, 06.01.2023



 **GPS Map  
Camera Lite**

**XG74+RP3 MECHANICAL WORKSHOP, AMBEDKAR  
INSTITUTE OF TECHNOLOGY, PVP Rd, BDA Layout,  
Naagarabhaavi, Bengaluru, Karnataka 560072, India**

Latitude

**12.963945264928043°**

Longitude

**77.50671029090881°**

Local 02:26:31 PM

GMT 08:56:31 AM

Altitude 11.28 meters

Friday, 06.01.2023





XG74+RP3 MECHANICAL WORKSHOP, AMBEDKAR  
INSTITUTE OF TECHNOLOGY, PVP Rd, BDA Layout,  
Naagarabhaavi, Bengaluru, Karnataka 560072, India

Latitude

12.963896817527711°

Longitude

77.50675639137626°

Local 02:27:05 PM

GMT 08:57:05 AM

Altitude 11.28 meters

Friday, 06.01.2023



XG74+RP3 MECHANICAL WORKSHOP, AMBEDKAR  
INSTITUTE OF TECHNOLOGY, PVP Rd, BDA Layout,  
Naagarabhaavi, Bengaluru, Karnataka 560072, India

Latitude

12.9639561°

Local 02:28:47 PM

GMT 08:58:47 AM

Longitude

77.5068429°

Altitude 11.28 meters

Friday, 06.01.2023



XG74+RP3 MECHANICAL WORKSHOP, AMBEDKAR  
INSTITUTE OF TECHNOLOGY, PVP Rd, BDA Layout,  
Naagarabhaavi, Bengaluru, Karnataka 560072, India

Latitude

12.96399890910834°

Longitude

77.50653712078929°

Local 02:29:43 PM

GMT 08:59:43 AM

Altitude 11.28 meters

Friday, 06.01.2023





XG74+RP3 MECHANICAL WORKSHOP, AMBEDKAR  
INSTITUTE OF TECHNOLOGY, PVP Rd, BDA Layout,  
Naagarabhaavi, Bengaluru, Karnataka 560072, India

Latitude

12.964038345962763°

Longitude

77.5065086223185°

Local 02:29:56 PM

GMT 08:59:56 AM

Altitude 11.28 meters

Friday, 06.01.2023



 **GPS Map**  
**Camera Lite**

XG74+RP3 MECHANICAL WORKSHOP, AMBEDKAR  
INSTITUTE OF TECHNOLOGY, PVP Rd, BDA Layout,  
Naagarabhaavi, Bengaluru, Karnataka 560072, India

Latitude

12.96386282891035°

Longitude

77.5067142304033°

Local 02:32:09 PM

GMT 09:02:09 AM

Altitude 11.28 meters

Friday, 06.01.2023



XG74+GV8, 2 Stage, Naagarabhaavi, Bengaluru, Karnataka  
560072, India

Latitude  
12.963838730938733°

Longitude  
77.50684959813952°

Local 02:32:34 PM  
GMT 09:02:34 AM

Altitude 11.28 meters  
Friday, 06.01.2023





 **GPS Map  
Camera Lite**

Ambedkar Institute Of Technology Civil Engineering Block,  
AMBEDKAR INSTITUTE OF TECHNOLOGY, PVP Rd, BDA  
Layout, Naagarabhaavi, Bengaluru, Karnataka 560056, India

Latitude

12.964087380096316°

Longitude

77.50663787126541°

Local 02:33:02 PM

GMT 09:03:02 AM

Altitude 11.28 meters

Friday, 06.01.2023



Ambedkar Institute Of Technology Civil Engineering Block,  
AMBEDKAR INSTITUTE OF TECHNOLOGY, PVP Rd, BDA  
Layout, Naagarabhaavi, Bengaluru, Karnataka 560056, India

Latitude

12.964154854416847°

Longitude

77.50659218989313°

Local 02:33:14 PM

GMT 09:03:14 AM

Altitude 11.28 meters

Friday, 06.01.2023



 **GPS Map  
Camera Lite**

#99, 3rd Cross St, Balachandra Layout, 13th Block, 2 Stage,  
Naagarabhaavi, Bengaluru, Karnataka 560072, India

Latitude  
12.963199904188514°

Longitude  
77.50634509138763°

Local 02:39:23 PM  
GMT 09:09:23 AM

Altitude 11.28 meters  
Friday, 06.01.2023





GPS Map  
Camera Lite

#99, 3rd Cross St, Balachandra Layout, 13th Block, 2 Stage,  
Naagarabhaavi, Bengaluru, Karnataka 560072, India

Latitude

12.963485643267632°

Longitude

77.50663418322802°

Local 02:41:34 PM

GMT 09:11:34 AM

Altitude 11.28 meters

Friday, 06.01.2023



#99, 3rd Cross St, Balachandra Layout, 13th Block, 2 Stage,  
Naagarabhaavi, Bengaluru, Karnataka 560072, India

Latitude  
12.96345894690603°

Longitude  
77.50656763091683°

Local 02:41:39 PM  
GMT 09:11:39 AM

Altitude 11.28 meters  
Friday, 06.01.2023



GPS Map  
Camera Lite

#99, 3rd Cross St, Balachandra Layout, 13th Block, 2 Stage,  
Naagarabhaavi, Bengaluru, Karnataka 560072, India

Latitude  
12.9632694°

Longitude  
77.5062373°

Local 02:41:59 PM  
GMT 09:11:59 AM

Altitude 11.28 meters  
Friday, 06.01.2023





 **GPS Map  
Camera Lite**

A213 ambedkar institute of technology, 2 Stage,  
Naagarabhaavi, Bengaluru, Karnataka 560056, India

Latitude

12.96375185251236°

Longitude

77.50633352436125°

Local 02:42:35 PM

GMT 09:12:35 AM

Altitude 11.28 meters

Friday, 06.01.2023



"Clay Court", No.822, 60 Ft.Road, 12th Main, Hoysala Road, Vinayaka Layout, Behind Ambedkar Engg.College, Nagarabhavi 2nd Stage, 2 Stage, Naagarabhaavi, Bengaluru, Karnataka 560072, India

Latitude

12.963560912758112°

Longitude

77.5063553173095°

Local 02:42:52 PM

GMT 09:12:52 AM

Altitude 11.28 meters

Friday, 06.01.2023



#99, 3rd Cross St, Balachandra Layout, 13th Block, 2 Stage,  
Naagarabhaavi, Bengaluru, Karnataka 560072, India

Latitude  
12.963522858917713°

Longitude  
77.50653116963804°

Local 02:43:07 PM  
GMT 09:13:07 AM

Altitude 11.28 meters  
Friday, 06.01.2023





 **GPS Map**  
**Camera Lite**

XG74+RP3 MECHANICAL WORKSHOP, AMBEDKAR  
INSTITUTE OF TECHNOLOGY, PVP Rd, BDA Layout,  
Naagarabhaavi, Bengaluru, Karnataka 560072, India

Latitude

12.964082225225866°

Longitude

77.50648775137961°

Local 02:44:36 PM

GMT 09:14:36 AM

Altitude 11.28 meters

Friday, 06.01.2023



 **GPS Map  
Camera Lite**

#99, 3rd Cross St, Balachandra Layout, 13th Block, 2 Stage,  
Naagarabhaavi, Bengaluru, Karnataka 560072, India

Latitude

12.963377432897687°

Longitude

77.50659302808344°

Local 02:45:51 PM

GMT 09:15:51 AM

Altitude 11.28 meters

Friday, 06.01.2023



 **GPS Map**  
**Camera Lite**

XG74+99F, 2 Stage, Naagarabhaavi, Bengaluru, Karnataka  
560072, India

Latitude  
12.9633421°

Longitude  
77.5062561°

Local 02:46:25 PM  
GMT 09:16:25 AM

Altitude 11.28 meters  
Friday, 06.01.2023





 **GPS Map**  
**Camera Lite**

#99, 3rd Cross St, Balachandra Layout, 13th Block, 2 Stage,  
Naagarabhaavi, Bengaluru, Karnataka 560072, India

Latitude  
12.963073924183846°

Longitude  
77.50616102479398°

Local 02:46:46 PM  
GMT 09:16:46 AM

Altitude 11.28 meters  
Friday, 06.01.2023



GPS Map  
Camera Lite

Ambedkar Institute Of Technology Ambedkar Department  
Of Medical Electronics, AMBEDKAR INSTITUTE OF  
TECHNOLOGY, 2 Stage, Naagarabhaavi, Bengaluru,  
Karnataka 560072, India

Latitude

12.963069439865649°

Longitude

77.50613244250417°

Local 02:47:02 PM

GMT 09:17:02 AM

Altitude 11.28 meters

Friday, 06.01.2023



Ambedkar Institute Of Technology Ambedkar Department  
Of Medical Electronics, AMBEDKAR INSTITUTE OF  
TECHNOLOGY, 2 Stage, Naagarabhaavi, Bengaluru,  
Karnataka 560072, India

Latitude

12.963088969700038°

Longitude

77.50612456351519°

Local 02:47:22 PM

GMT 09:17:22 AM

Altitude 11.28 meters

Friday, 06.01.2023





 **GPS Map  
Camera Lite**

Ambedkar Institute Of Technology Ambedkar Department  
Of Medical Electronics, AMBEDKAR INSTITUTE OF  
TECHNOLOGY, 2 Stage, Naagarabhaavi, Bengaluru,  
Karnataka 560072, India

Latitude

12.963079372420907°

Longitude

77.50604602508247°

Local 02:47:46 PM

GMT 09:17:46 AM

Altitude 11.28 meters

Friday, 06.01.2023



Ambedkar Institute Of Technology Ambedkar Department  
Of Medical Electronics, AMBEDKAR INSTITUTE OF  
TECHNOLOGY, 2 Stage, Naagarabhaavi, Bengaluru,  
Karnataka 560072, India

Latitude

12.963051544502378°

Longitude

77.50604275614023°

Local 02:47:52 PM

GMT 09:17:52 AM

Altitude 11.28 meters

Friday, 06.01.2023





GPS Map  
Camera Lite

Ambedkar Institute Of Technology Ambedkar Department  
Of Medical Electronics, AMBEDKAR INSTITUTE OF  
TECHNOLOGY, 2 Stage, Naagarabhaavi, Bengaluru,  
Karnataka 560072, India

Latitude

12.963128155097365°

Longitude

77.5058973301202°

Local 02:48:18 PM

GMT 09:18:18 AM

Altitude 11.28 meters

Friday, 06.01.2023





 **GPS Map  
Camera Lite**

80, 80 Feet Ring Rd, Kengunte, Annapurneshwari Nagar,  
Bengaluru, Karnataka 560056, India

Latitude

12.963478853926063°

Longitude

77.5055022072047°

Local 02:49:41 PM

GMT 09:19:41 AM

Altitude 11.28 meters

Friday, 06.01.2023



 **GPS Map**  
**Camera Lite**

XG74+99F, 2 Stage, Naagarabhaavi, Bengaluru, Karnataka  
560072, India

Latitude

12.963343067094684°

Longitude

77.50583538785577°

Local 02:50:43 PM

GMT 09:20:43 AM

Altitude 11.28 meters

Friday, 06.01.2023



 **GPS Map**  
**Camera Lite**

XG74+99F, 2 Stage, Naagarabhaavi, Bengaluru, Karnataka  
560072, India

Latitude

12.963377977721393°

Longitude

77.50605893321335°

Local 02:50:54 PM

GMT 09:20:54 AM

Altitude 11.28 meters

Friday, 06.01.2023





 **GPS Map**  
**Camera Lite**

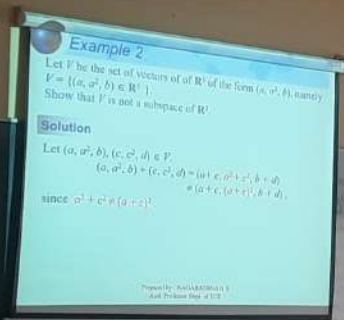
XG74+99F, 2 Stage, Naagarabhaavi, Bengaluru, Karnataka  
560072, India

Latitude  
12.963293362408876°

Longitude  
77.50612816773355°

Local 02:51:28 PM  
GMT 09:21:28 AM

Altitude 11.28 meters  
Friday, 06.01.2023



XG74+99F, 2 Stage, Naagarabhaavi, Bengaluru, Karnataka  
560072, India

Latitude  
12.963191312737763°

Longitude  
77.50607276335359°

Local 02:51:45 PM  
GMT 09:21:45 AM

Altitude 11.28 meters  
Friday, 06.01.2023



 **GPS Map**  
**Camera Lite**

#99, 3rd Cross St, Balachandra Layout, 13th Block, 2 Stage,  
Naagarabhaavi, Bengaluru, Karnataka 560072, India

Latitude  
12.963253087364137°

Longitude  
77.50625339336693°

Local 02:52:19 PM  
GMT 09:22:19 AM

Altitude 11.28 meters  
Friday, 06.01.2023





 **GPS Map  
Camera Lite**

XG74+99F, 2 Stage, Naagarabhaavi, Bengaluru, Karnataka  
560072, India

Latitude  
12.96338024083525°

Longitude  
77.5062276609242°

Local 02:52:42 PM  
GMT 09:22:42 AM

Altitude 11.28 meters  
Friday, 06.01.2023



 **GPS Map**  
**Camera Lite**

#99, 3rd Cross St, Balachandra Layout, 13th Block, 2 Stage,  
Naagarabhaavi, Bengaluru, Karnataka 560072, India

Latitude

12.963540460914373°

Longitude

77.50639923848212°

Local 02:53:15 PM

GMT 09:23:15 AM

Altitude 11.28 meters

Friday, 06.01.2023



A213 ambedkar institute of technology, 2 Stage,  
Naagarabhaavi, Bengaluru, Karnataka 560056, India

Latitude

12.963803862221539°

Longitude

77.50649906694889°

Local 02:53:56 PM

GMT 09:23:56 AM

Altitude 11.28 meters

Friday, 06.01.2023





 **GPS Map  
Camera Lite**

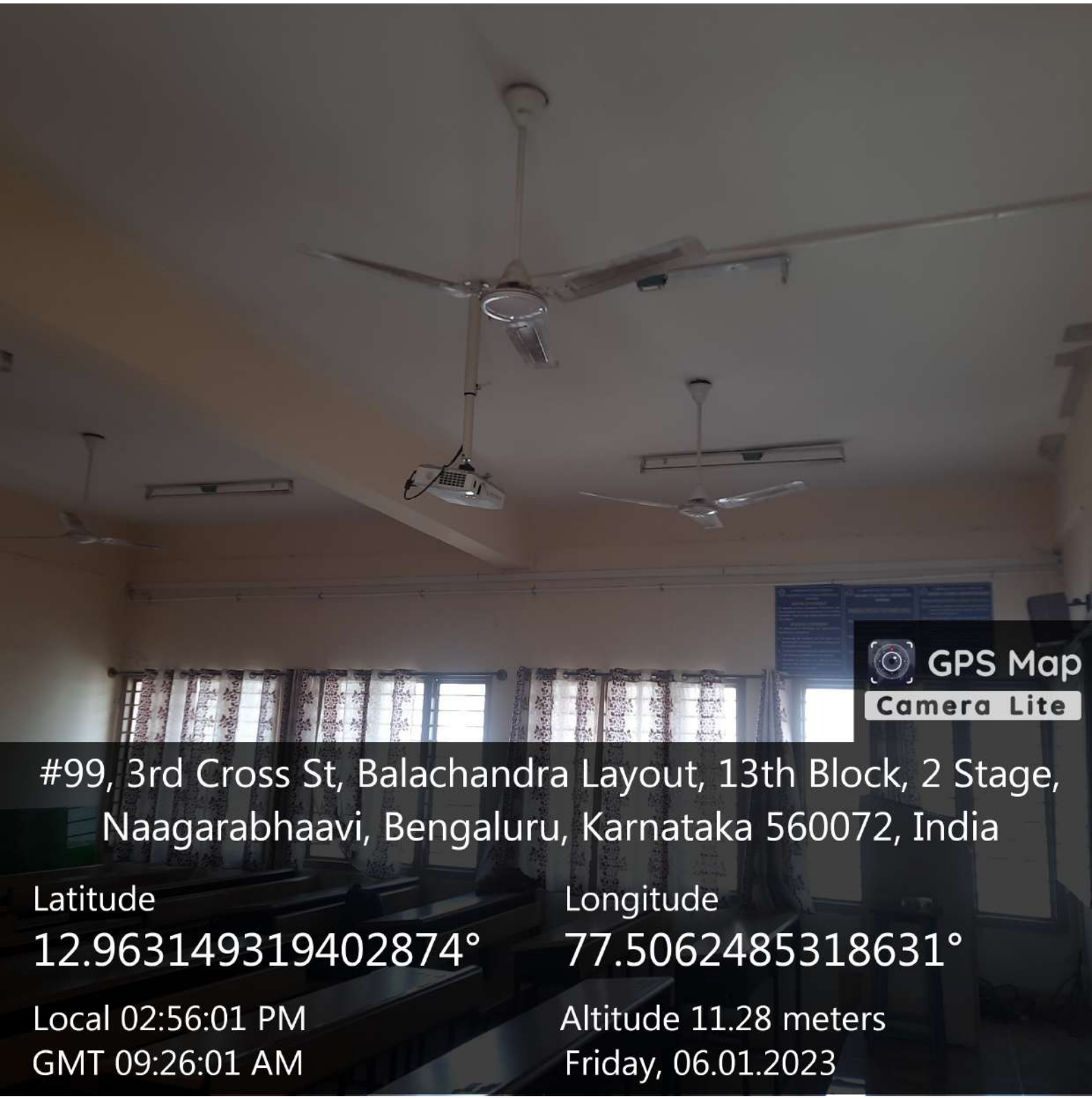
#99, 3rd Cross St, Balachandra Layout, 13th Block, 2 Stage,  
Naagarabhaavi, Bengaluru, Karnataka 560072, India

Latitude  
12.9634947°

Longitude  
77.5063197°

Local 02:55:26 PM  
GMT 09:25:26 AM

Altitude 11.28 meters  
Friday, 06.01.2023



 **GPS Map**  
**Camera Lite**

#99, 3rd Cross St, Balachandra Layout, 13th Block, 2 Stage,  
Naagarabhaavi, Bengaluru, Karnataka 560072, India

Latitude

12.963149319402874°

Longitude

77.5062485318631°

Local 02:56:01 PM

GMT 09:26:01 AM

Altitude 11.28 meters

Friday, 06.01.2023



 **GPS Map**  
**Camera Lite**

#99, 3rd Cross St, Balachandra Layout, 13th Block, 2 Stage,  
Naagarabhaavi, Bengaluru, Karnataka 560072, India

Latitude  
12.963112900033593°

Longitude  
77.50623310916126°

Local 02:56:11 PM  
GMT 09:26:11 AM

Altitude 11.28 meters  
Friday, 06.01.2023





#99, 3rd Cross St, Balachandra Layout, 13th Block, 2 Stage,  
Naagarabhaavi, Bengaluru, Karnataka 560072, India

Latitude  
12.963037840090692°

Longitude  
77.50616773031652°

Local 02:56:24 PM  
GMT 09:26:24 AM

Altitude 11.28 meters  
Friday, 06.01.2023



 **GPS Map**  
**Camera Lite**

Ambedkar Institue Of Technology Ambedkar Department  
Of Medical Electronics, AMBEDKAR INSTITUTE OF  
TECHNOLOGY, 2 Stage, Naagarabhaavi, Bengaluru,  
Karnataka 560072, India

Latitude

12.96310493722558°

Longitude

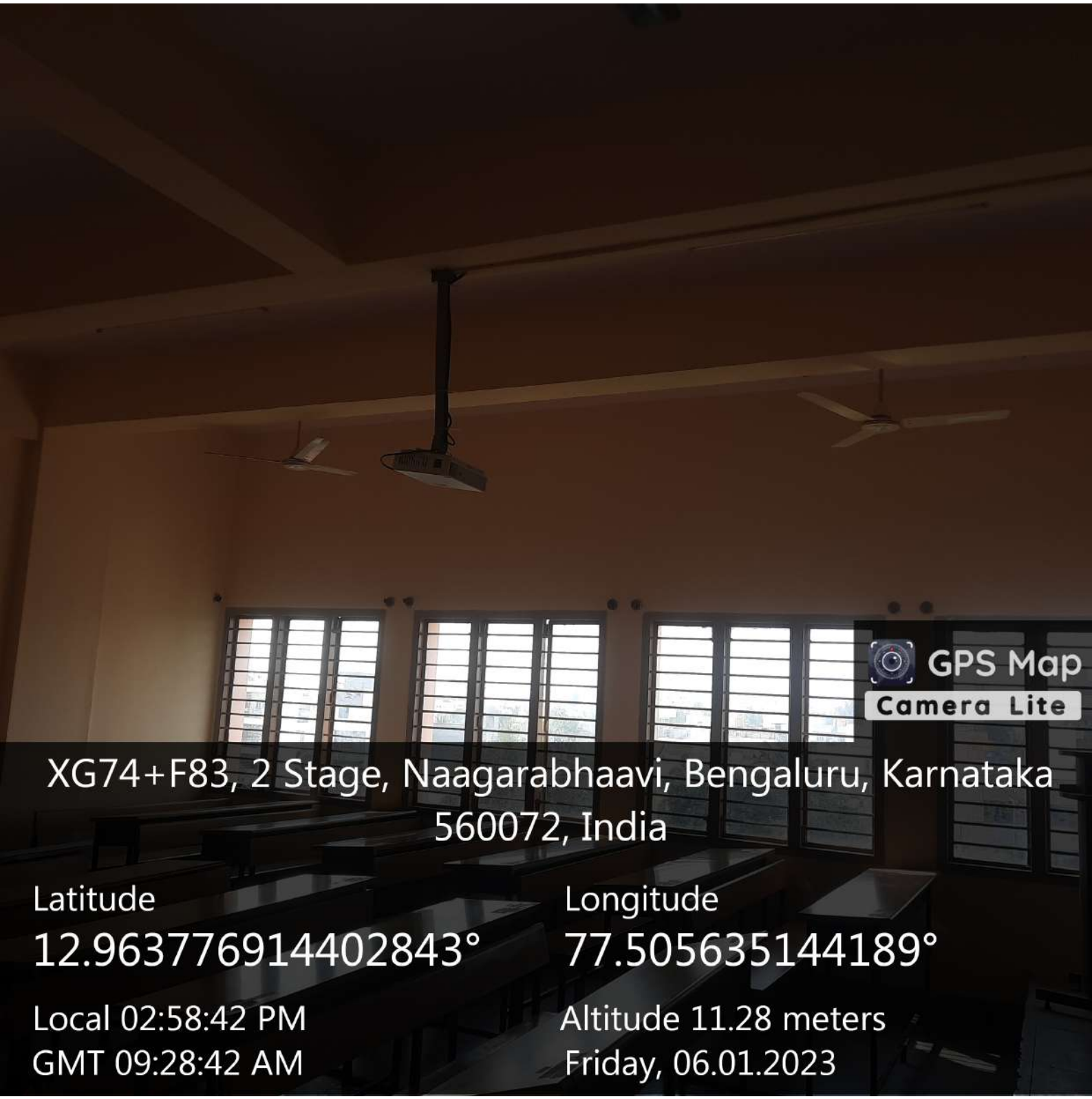
77.50585542060435°

Local 02:56:55 PM

GMT 09:26:55 AM

Altitude 11.28 meters

Friday, 06.01.2023



 **GPS Map**  
**Camera Lite**

XG74+F83, 2 Stage, Naagarabhaavi, Bengaluru, Karnataka  
560072, India

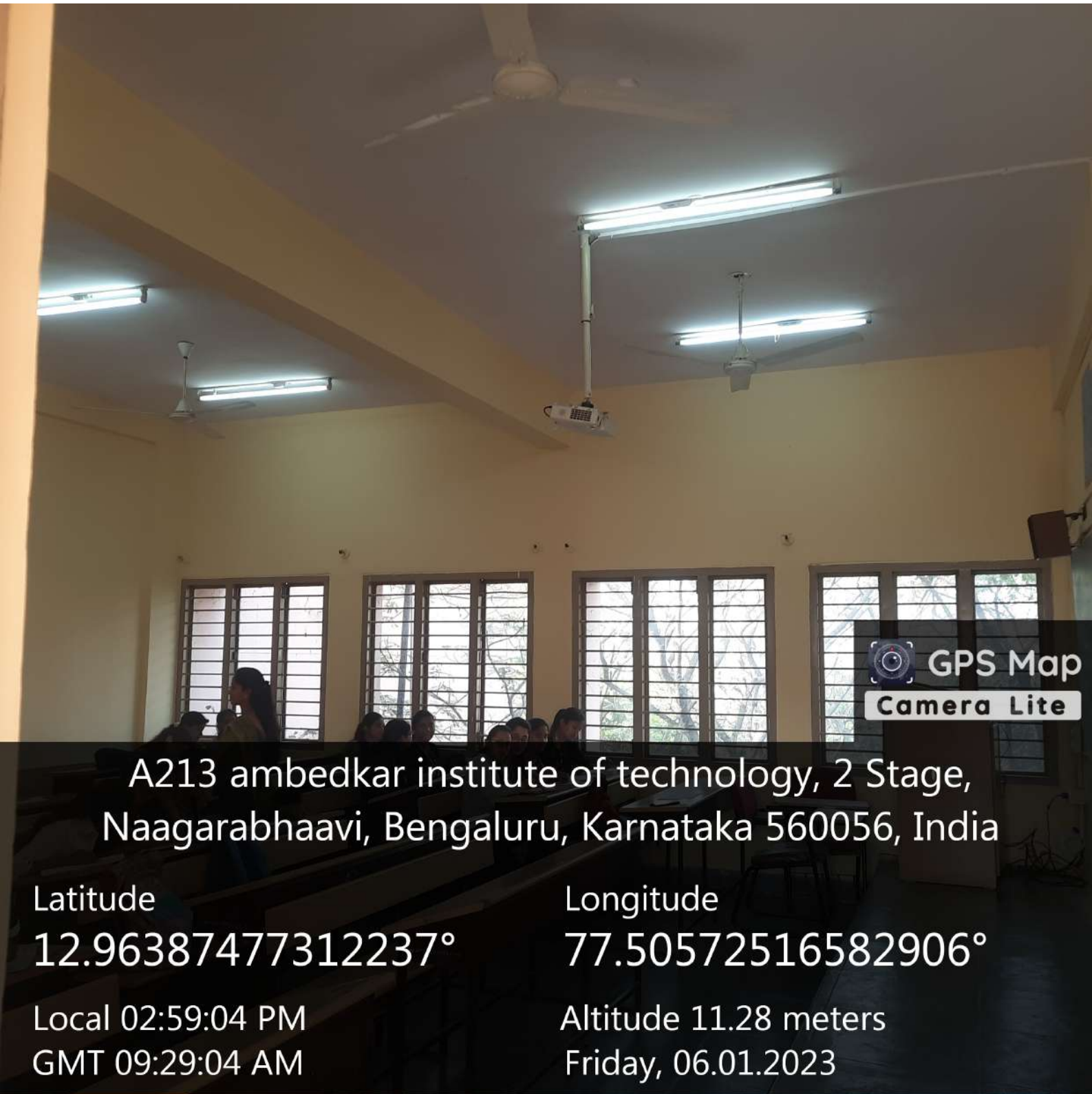
Latitude  
12.963776914402843°

Longitude  
77.505635144189°

Local 02:58:42 PM  
GMT 09:28:42 AM

Altitude 11.28 meters  
Friday, 06.01.2023





 **GPS Map**  
**Camera Lite**

A213 ambedkar institute of technology, 2 Stage,  
Naagarabhaavi, Bengaluru, Karnataka 560056, India

Latitude

12.96387477312237°

Longitude

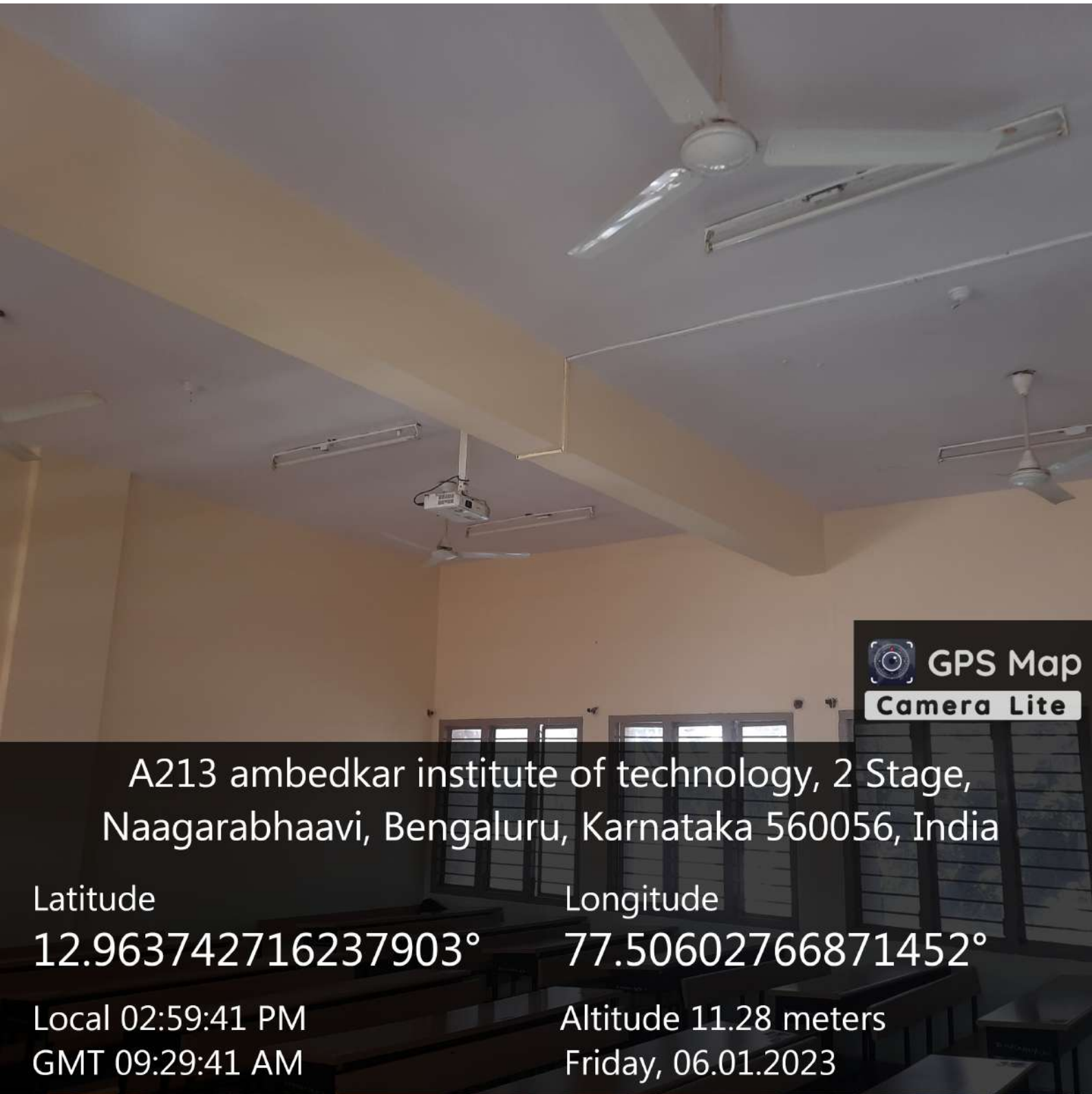
77.50572516582906°

Local 02:59:04 PM

GMT 09:29:04 AM

Altitude 11.28 meters

Friday, 06.01.2023



 **GPS Map  
Camera Lite**

A213 ambedkar institute of technology, 2 Stage,  
Naagarabhaavi, Bengaluru, Karnataka 560056, India

Latitude

12.963742716237903°

Longitude

77.50602766871452°

Local 02:59:41 PM

GMT 09:29:41 AM

Altitude 11.28 meters

Friday, 06.01.2023



GPS Map

Camera Lite

A213 ambedkar institute of technology, 2 Stage,  
Naagarabhaavi, Bengaluru, Karnataka 560056, India

Latitude

12.9637262°

Longitude

77.5061922°

Local 03:00:34 PM

GMT 09:30:34 AM

Altitude 11.28 meters

Friday, 06.01.2023





 **GPS Map**  
**Camera Lite**

Ambedkar Institute Of Technology Ait Library, AMBEDKAR  
INSTITUTE OF TECHNOLOGY, BDA Layout, Naagarabhaavi,  
Bengaluru, Karnataka 560072, India

Latitude  
12.964484598487616°

Longitude  
77.50573304481804°

Local 03:00:50 PM  
GMT 09:30:50 AM

Altitude 11.28 meters  
Friday, 06.01.2023



Ambedkar Institute Of Technology Ait Library, AMBEDKAR  
INSTITUTE OF TECHNOLOGY, BDA Layout, Naagarabhaavi,  
Bengaluru, Karnataka 560072, India

Latitude

12.964333514682949°

Longitude

77.50573287717998°

Local 03:01:17 PM

GMT 09:31:17 AM

Altitude 11.28 meters

Friday, 06.01.2023



Ambedkar Institute Of Technology Ait Library, AMBEDKAR  
INSTITUTE OF TECHNOLOGY, BDA Layout, Naagarabhaavi,  
Bengaluru, Karnataka 560072, India

Latitude

12.964326390065253°

Longitude

77.50579666346312°

Local 03:01:36 PM

GMT 09:31:36 AM

Altitude 11.28 meters

Friday, 06.01.2023





 **GPS Map**  
**Camera Lite**

#99, 3rd Cross St, Balachandra Layout, 13th Block, 2 Stage,  
Naagarabhaavi, Bengaluru, Karnataka 560072, India

Latitude

12.9632381°

Longitude

77.5064856°

Local 10:02:24 AM

GMT 04:32:24 AM

Altitude 11.28 meters

Friday, 06.01.2023

Seminar Hall  
Dept. of CSE  
C-326

C 326

4<sup>th</sup> Year BE (CSE)  
(7<sup>th</sup>/8<sup>th</sup> Semester)  
C Section

Department of CSE  
ಸಮಿನಾರ್ ಹಾಲ್  
SEMINAR HALL



GPS Map Camera



**Bengaluru, Karnataka, India**

XG74+99F, 2 Stage, Naagarabhaavi, Bengaluru,  
Karnataka 560072, India

Lat 12.963336°

Long 77.505812°

10/01/23 03:36 PM GMT +05:30

Google



**Seminar Hall**  
Dept. of CSE  
C-326

C 326

4<sup>th</sup> Year BE (CSE)  
(7<sup>th</sup>/8<sup>th</sup> Semester)  
C Section

Department of CSE  
ಸೆಮಿನಾರ್ ಹಾಲ್  
**SEMINAR HALL**



GPS Map Camera

**Bengaluru, Karnataka, India**

XG74+99F, 2 Stage, Naagarabhaavi, Bengaluru,  
Karnataka 560072, India

Lat 12.963336°

Long 77.505812°

10/01/23 03:36 PM GMT +05:30



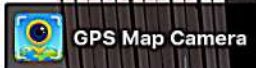


DEPARTMENT OF ECE  
SEMINAR HALL  
C-302

DEPARTMENT OF ECE  
SEMINAR HALL  
C-302



CLAT-EXAM  
DECEMBER-2022  
CENTRE CODE-0902



**Bengaluru, Karnataka, India**  
XG74+99F, 2 Stage, Naagarabhaavi, Bengaluru,  
Karnataka 560072, India  
Lat 12.963336°  
Long 77.505812°  
10/01/23 03:36 PM GMT +05:30

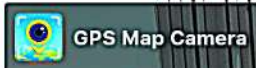


DEPARTMENT OF ECE  
SEMINAR HALL  
C-302

DEPARTMENT OF ECE  
SEMINAR HALL  
C-302



CLAT EX-22  
DECEMBER 2022  
CENTRE CODE: 0912



**Bengaluru, Karnataka, India**

XG74+99F, 2 Stage, Naagarabhaavi, Bengaluru,  
Karnataka 560072, India

Lat 12.963336°

Long 77.505812°

10/01/23 03:36 PM GMT +05:30





GPS Map Camera

**Bengaluru, Karnataka, India**

XG74+99F, 2 Stage, Naagarabhaavi, Bengaluru, Karnataka

560072, India

Lat 12.963336°

Long 77.505812°

10/01/23 03:37 PM GMT +05:30







GPS Map Camera

## Bengaluru, Karnataka, India

XG74+99F, 2 Stage, Naagarabhaavi, Bengaluru, Karnataka

560072, India

Lat 12.963336°

Long 77.505812°

10/01/23 03:37 PM GMT +05:30



Google



# SEMINAR HALL

A - 406



GPS Map Camera

**Bengaluru, Karnataka, India**

XG74+99F, 2 Stage, Naagarabhaavi, Bengaluru,

Karnataka 560072, India

Lat 12.963336°

Long 77.505812°

10/01/23 03:43 PM GMT +05:30







GPS Map Camera



**Bengaluru, Karnataka, India**

XG74+99F, 2 Stage, Naagarabhaavi, Bengaluru, Karnataka

560072, India

Lat 12.963336°

Long 77.505812°

10/01/23 03:44 PM GMT +05:30





GPS Map Camera

**Bengaluru, Karnataka, India**

XG74+99F, 2 Stage, Naagarabhaavi, Bengaluru, Karnataka

560072, India

Lat 12.963336°

Long 77.505812°

10/01/23 03:44 PM GMT +05:30







GPS Map Camera

**Bengaluru, Karnataka, India**

XG74+99F, 2 Stage, Naagarabhaavi, Bengaluru, Karnataka

560072, India

Lat 12.963336°

Long 77.505812°

10/01/23 03:44 PM GMT +05:30






**SEMINAR HALL**

**A-217**



 GPS Map Camera



**Bengaluru, Karnataka, India**  
**XG74+99F, 2 Stage, Naagarabhaavi, Bengaluru,**  
**Karnataka 560072, India**  
**Lat 12.963336°**  
**Long 77.505812°**  
**10/01/23 03:53 PM GMT +05:30**



S 201  
SEMINAR  
HALL

 GPS Map Camera

## Bengaluru, Karnataka, India

XG74+RP3 MECHANICAL WORKSHOP, AMBEDKAR  
INSTITUTE OF TECHNOLOGY, PVP Rd, BDA Layout,  
Naagarabhaavi, Bengaluru, Karnataka 560072, India

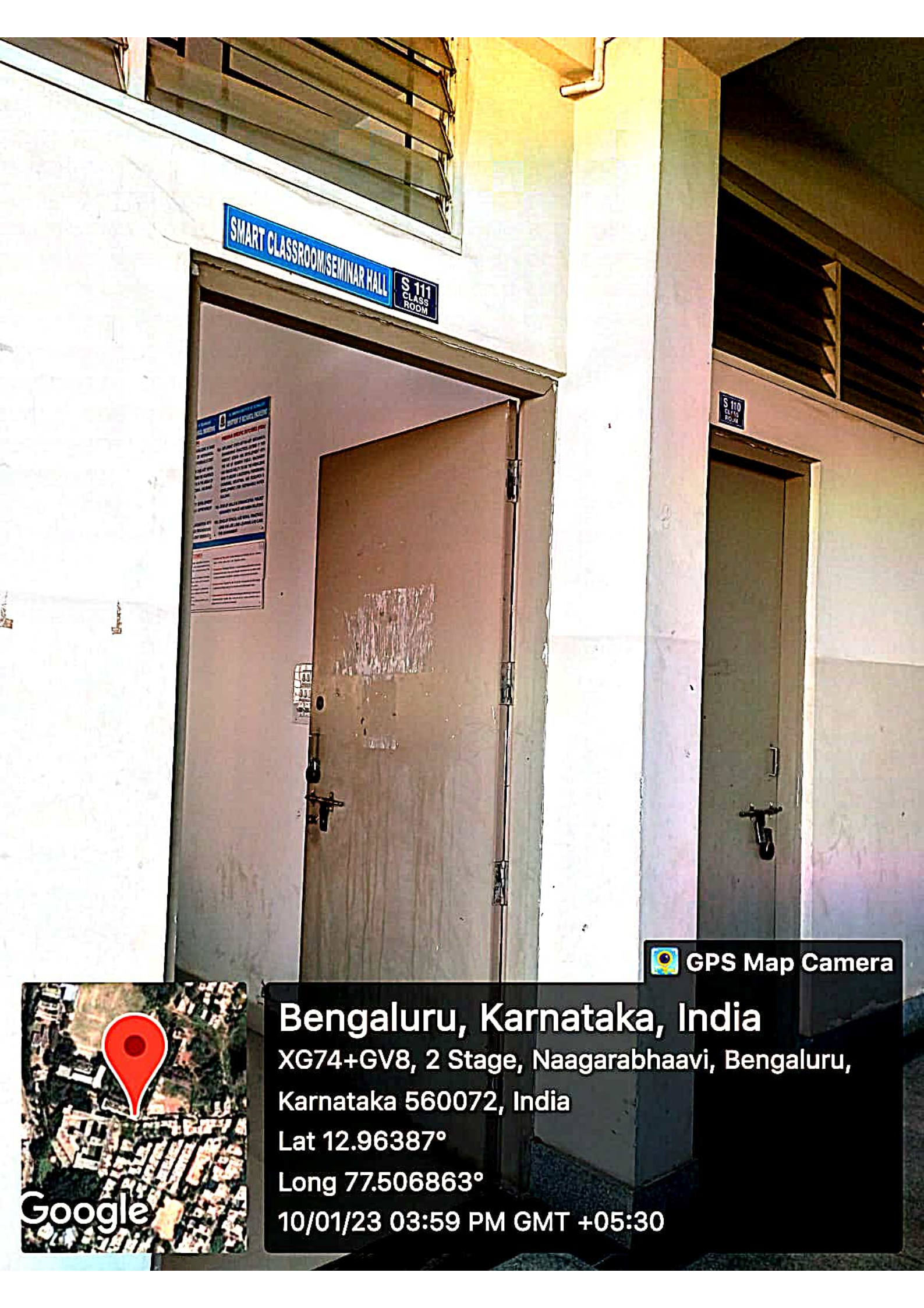
Lat 12.964056°

Long 77.506423°

10/01/23 04:01 PM GMT +05:30







UNIVERSITY OF KARNATAKA  
SCHOOL OF DISTANCE EDUCATION  
BANGALURU  
S 111 CLASS ROOM

S 110  
CLASS ROOM

 GPS Map Camera



**Bengaluru, Karnataka, India**

XG74+GV8, 2 Stage, Naagarabhaavi, Bengaluru,  
Karnataka 560072, India

Lat 12.96387°

Long 77.506863°

10/01/23 03:59 PM GMT +05:30

Google



ENGINEERING LAB-2

S 101  
SEMINAR  
HALL

YASHAS. S  
BE  
INSTRUCTOR

N. K. K.  
INSTRUCTOR



GPS Map Camera



## Bengaluru, Karnataka, India

XG74+RP3 MECHANICAL WORKSHOP, AMBEDKAR  
INSTITUTE OF TECHNOLOGY, PVP Rd, BDA Layout,  
Naagarabhaavi, Bengaluru, Karnataka 560072, India  
Lat 12.964142°

Long 77.506359°

10/01/23 03:50 PM GMT +05:30



S 001  
SEMINAR  
HALL

 GPS Map Camera

## Bengaluru, Karnataka, India

XG74+RP3 MECHANICAL WORKSHOP, AMBEDKAR  
INSTITUTE OF TECHNOLOGY, PVP Rd, BDA Layout,  
Naagarabhaavi, Bengaluru, Karnataka 560072, India

Lat 12.964361°

Long 77.506266°


10/01/23 03:45 PM GMT +05:30





C-107

3<sup>rd</sup> Year BE (CSE)  
• (5<sup>th</sup>/6<sup>th</sup> Semester) •  
'D' Section

 GPS Map Camera

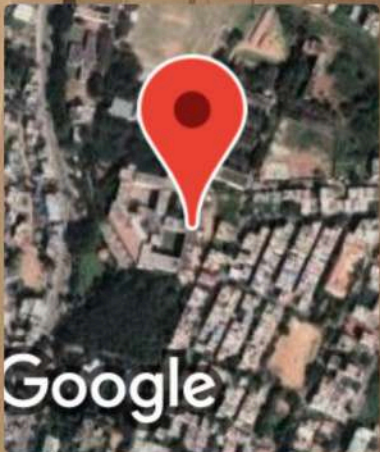
## Bengaluru, Karnataka, India

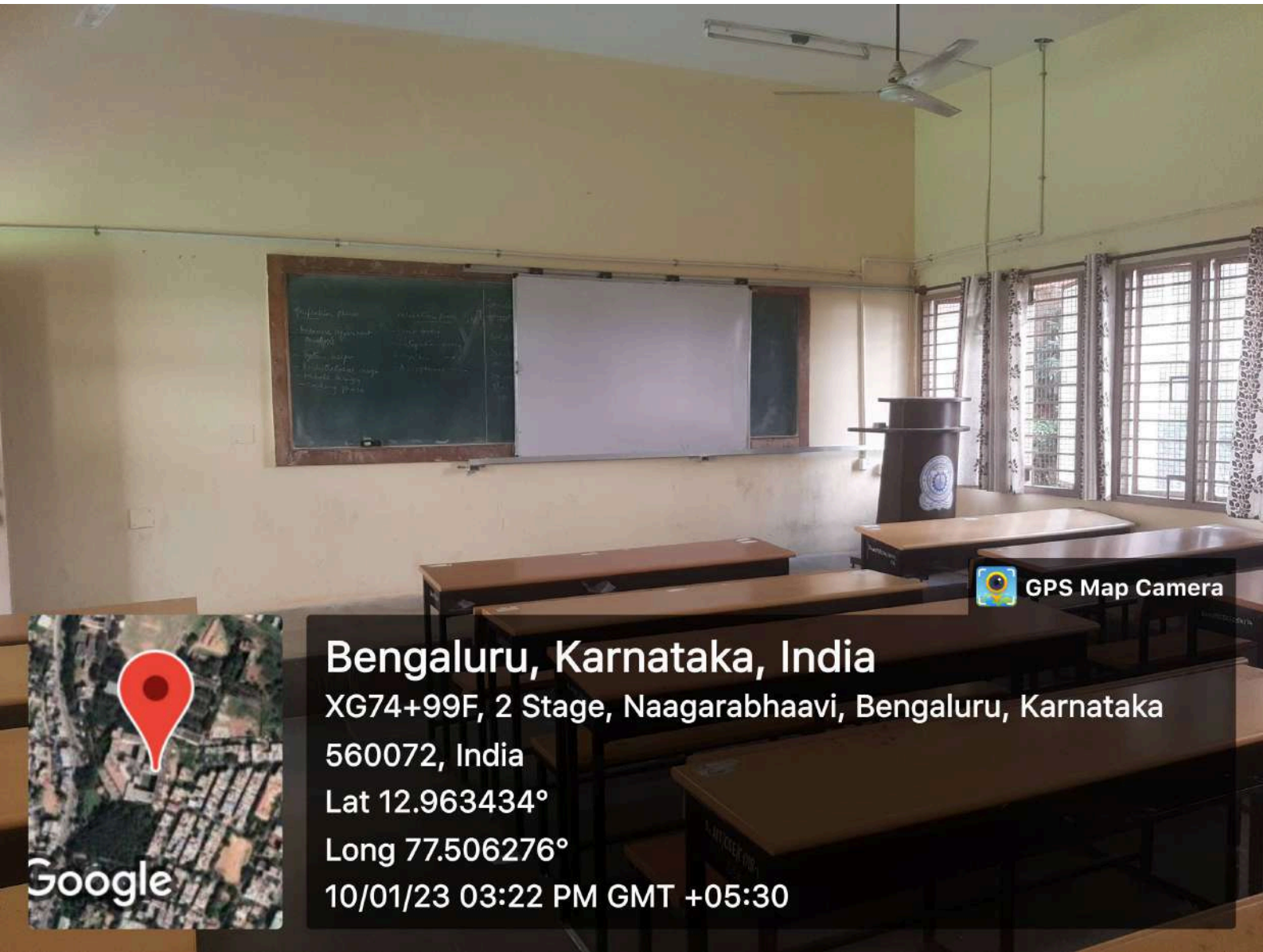
#99, 3rd Cross St, Balachandra Layout, 13th Block, 2  
Stage, Naagarabhaavi, Bengaluru, Karnataka 560072, India


Lat 12.963411°

Long 77.506377°

10/01/23 03:22 PM GMT +05:30





 GPS Map Camera

**Bengaluru, Karnataka, India**

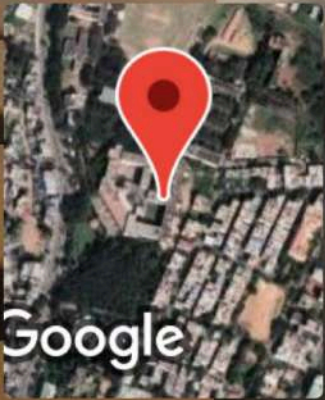
XG74+99F, 2 Stage, Naagarabhaavi, Bengaluru, Karnataka

560072, India

Lat 12.963434°

Long 77.506276°

10/01/23 03:22 PM GMT +05:30



Google



# SMART CLASS ROOM

C-110

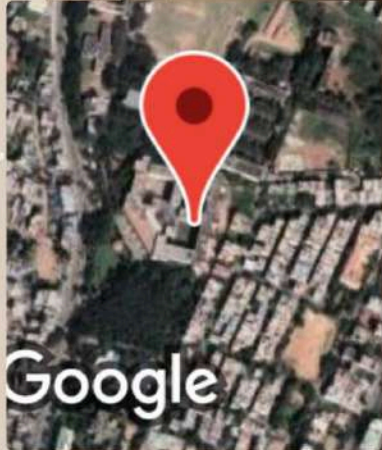
4<sup>th</sup> Year BE (CSE)  
(7<sup>th</sup>/8<sup>th</sup> Semester)  
'A' Section

4<sup>th</sup> Year BE (CSE)  
(7<sup>th</sup>/8<sup>th</sup> Semester)  
'B' Section

Roll No.	Roll Name	Roll Number	Roll Number	Roll Number
10000001	ABHIRAM	10000002	ADARSH	10000003
10000004	ADARSH	10000005	ADARSH	10000006
10000007	ADARSH	10000008	ADARSH	10000009
10000010	ADARSH	10000011	ADARSH	10000012
10000013	ADARSH	10000014	ADARSH	10000015
10000016	ADARSH	10000017	ADARSH	10000018
10000019	ADARSH	10000020	ADARSH	10000021
10000022	ADARSH	10000023	ADARSH	10000024
10000025	ADARSH	10000026	ADARSH	10000027
10000028	ADARSH	10000029	ADARSH	10000030

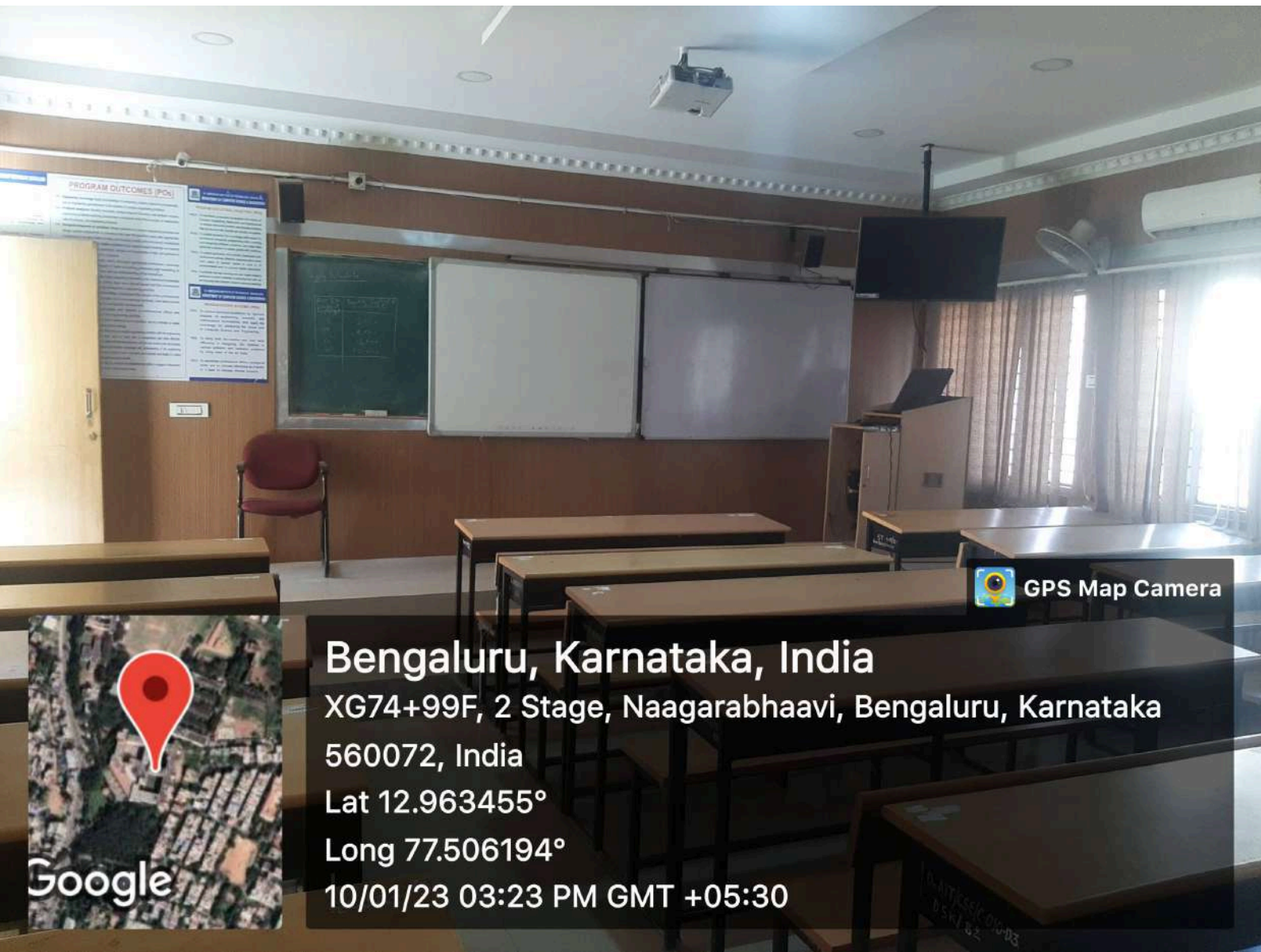
CLAT-EXAM  
DECEMBER-2022  
CENTRE CODE-0902


 GPS Map Camera



**Bengaluru, Karnataka, India**  
XG74+99F, 2 Stage, Naagarabhaavi, Bengaluru,  
Karnataka 560072, India  
Lat 12.963369°  
Long 77.506246°  
10/01/23 03:23 PM GMT +05:30

Google



 GPS Map Camera

**Bengaluru, Karnataka, India**

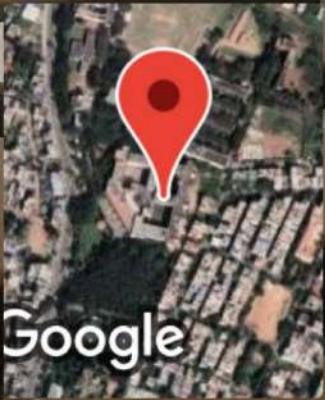
XG74+99F, 2 Stage, Naagarabhaavi, Bengaluru, Karnataka

560072, India

Lat 12.963455°

Long 77.506194°


10/01/23 03:23 PM GMT +05:30

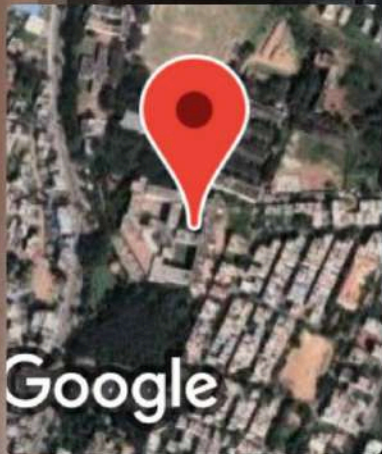




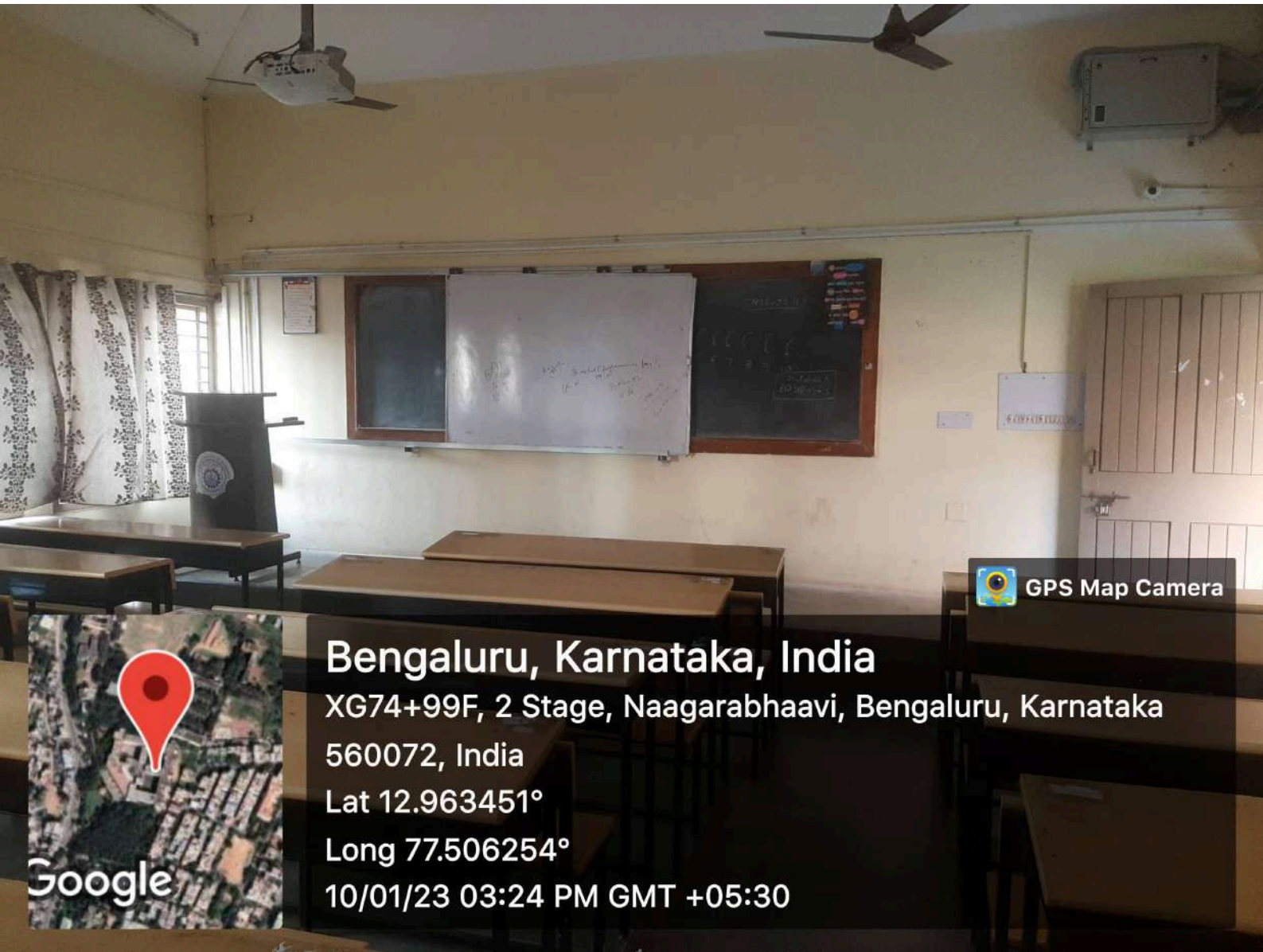
3<sup>rd</sup> Year BE (CSE)  
(5<sup>th</sup>/6<sup>th</sup> Semester)  
'C' Section




 GPS Map Camera

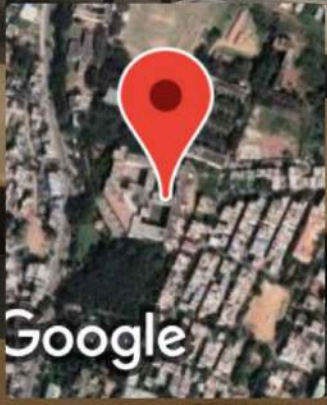


**Bengaluru, Karnataka, India**  
XG74+99F, 2 Stage, Naagarabhaavi, Bengaluru,  
Karnataka 560072, India  
Lat 12.963539°  
Long 77.506273°  
10/01/23 03:24 PM GMT +05:30



 GPS Map Camera

**Bengaluru, Karnataka, India**  
XG74+99F, 2 Stage, Naagarabhaavi, Bengaluru, Karnataka  
560072, India  
Lat 12.963451°  
Long 77.506254°  
10/01/23 03:24 PM GMT +05:30





3<sup>rd</sup> Year BE (CSE)  
(5<sup>th</sup>/6<sup>th</sup> Semester)  
'A' Section

Sl. No.	Name	Roll No.	Grade	Sl. No.	Name	Roll No.	Grade
1	...	...	...	1	...	...	...
2	...	...	...	2	...	...	...
3	...	...	...	3	...	...	...
4	...	...	...	4	...	...	...
5	...	...	...	5	...	...	...
6	...	...	...	6	...	...	...
7	...	...	...	7	...	...	...
8	...	...	...	8	...	...	...
9	...	...	...	9	...	...	...
10	...	...	...	10	...	...	...

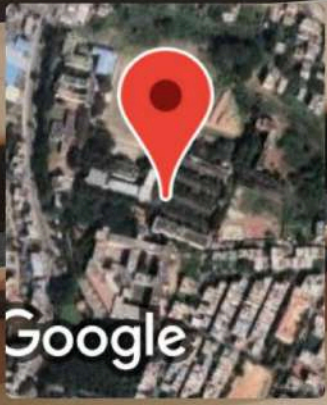
 GPS Map Camera



**Bengaluru, Karnataka, India**  
XG74+99F, 2 Stage, Naagarabhaavi, Bengaluru,  
Karnataka 560072, India  
Lat 12.963271°  
Long 77.506147°  
10/01/23 03:27 PM GMT +05:30



 GPS Map Camera




**Bengaluru, Karnataka, India**  
XG74+RP3 MECHANICAL WORKSHOP, AMBEDKAR INSTITUTE OF  
TECHNOLOGY, PVP Rd, BDA Layout, Naagarabhaavi, Bengaluru,  
Karnataka 560072, India  
Lat 12.964389°  
Long 77.50646°  
10/01/23 03:27 PM GMT +05:30



C-119

3<sup>rd</sup> Year BE (CSE)  
(5<sup>th</sup>/6<sup>th</sup> Semester)  
'B' Section

Sl. No.	Roll Number	Mark Number	Card Number	Card Number
1	20000001	20000001	20000001	20000001
2	20000002	20000002	20000002	20000002
3	20000003	20000003	20000003	20000003
4	20000004	20000004	20000004	20000004
5	20000005	20000005	20000005	20000005
6	20000006	20000006	20000006	20000006
7	20000007	20000007	20000007	20000007
8	20000008	20000008	20000008	20000008
9	20000009	20000009	20000009	20000009
10	20000010	20000010	20000010	20000010

 GPS Map Camera

## Bengaluru, Karnataka, India

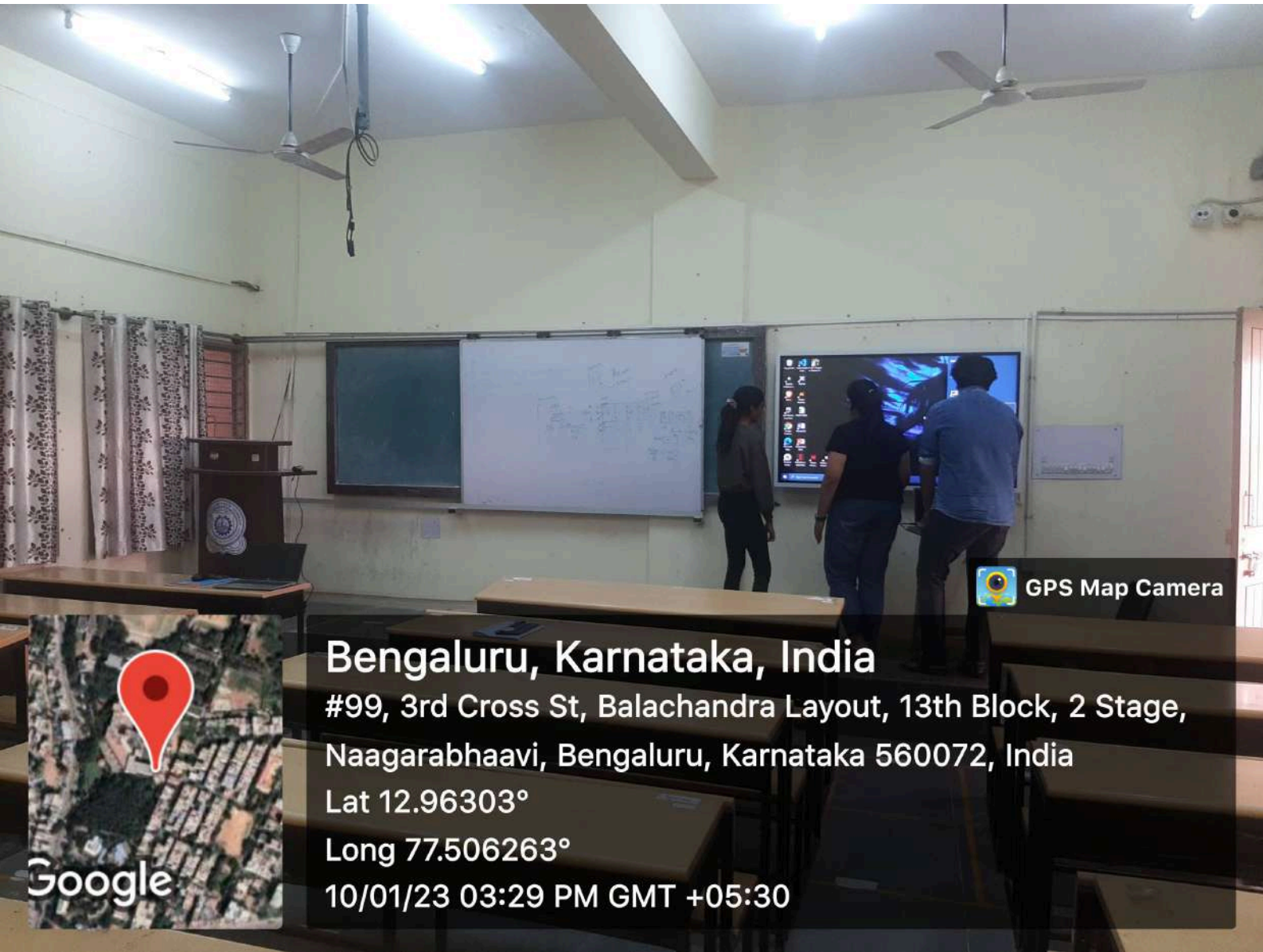
#99, 3rd Cross St, Balachandra Layout, 13th Block, 2  
Stage, Naagarabhaavi, Bengaluru, Karnataka 560072, India

Lat 12.963074°

Long 77.506195°

10/01/23 03:29 PM GMT +05:30





 GPS Map Camera

**Bengaluru, Karnataka, India**

#99, 3rd Cross St, Balachandra Layout, 13th Block, 2 Stage,  
Naagarabhaavi, Bengaluru, Karnataka 560072, India

Lat 12.96303°

Long 77.506263°

10/01/23 03:29 PM GMT +05:30







DEPARTMENT OF ECE  
LECTURE HALL  
C-203



CL  
DECE  
CENTR

 GPS Map Camera

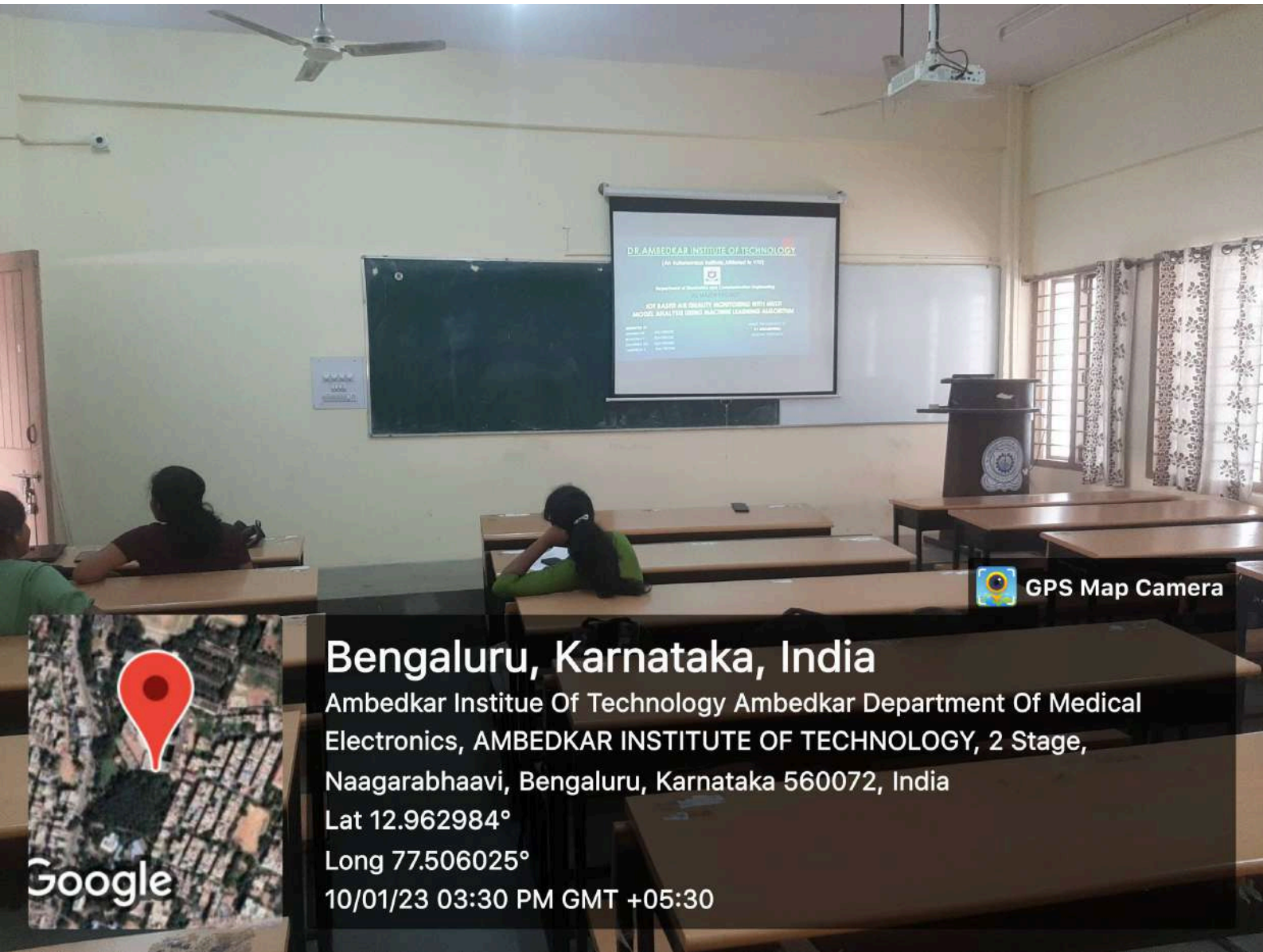



## Bengaluru, Karnataka, India

Ambedkar Institute Of Technology Ambedkar Department Of  
Medical Electronics, AMBEDKAR INSTITUTE OF TECHNOLOGY,  
2 Stage, Naagarabhaavi, Bengaluru, Karnataka 560072, India  
Lat 12.963165°

Long 77.505961°

10/01/23 03:30 PM GMT +05:30



 GPS Map Camera

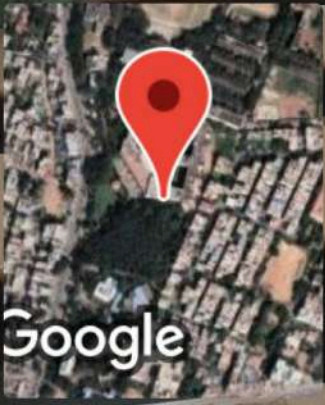
## Bengaluru, Karnataka, India

Ambedkar Institute Of Technology Ambedkar Department Of Medical Electronics, AMBEDKAR INSTITUTE OF TECHNOLOGY, 2 Stage, Naagarabhaavi, Bengaluru, Karnataka 560072, India

Lat 12.962984°

Long 77.506025°

10/01/23 03:30 PM GMT +05:30






2<sup>nd</sup> Year BE (CSE)  
(3<sup>rd</sup>/4<sup>th</sup> Semester)  
'A' Section

C-209

CLAT-EXAM  
DECEMBER-2022  
CENTRE CODE-0902

 GPS Map Camera

**Bengaluru, Karnataka, India**

XG74+99F, 2 Stage, Naagarabhaavi, Bengaluru,

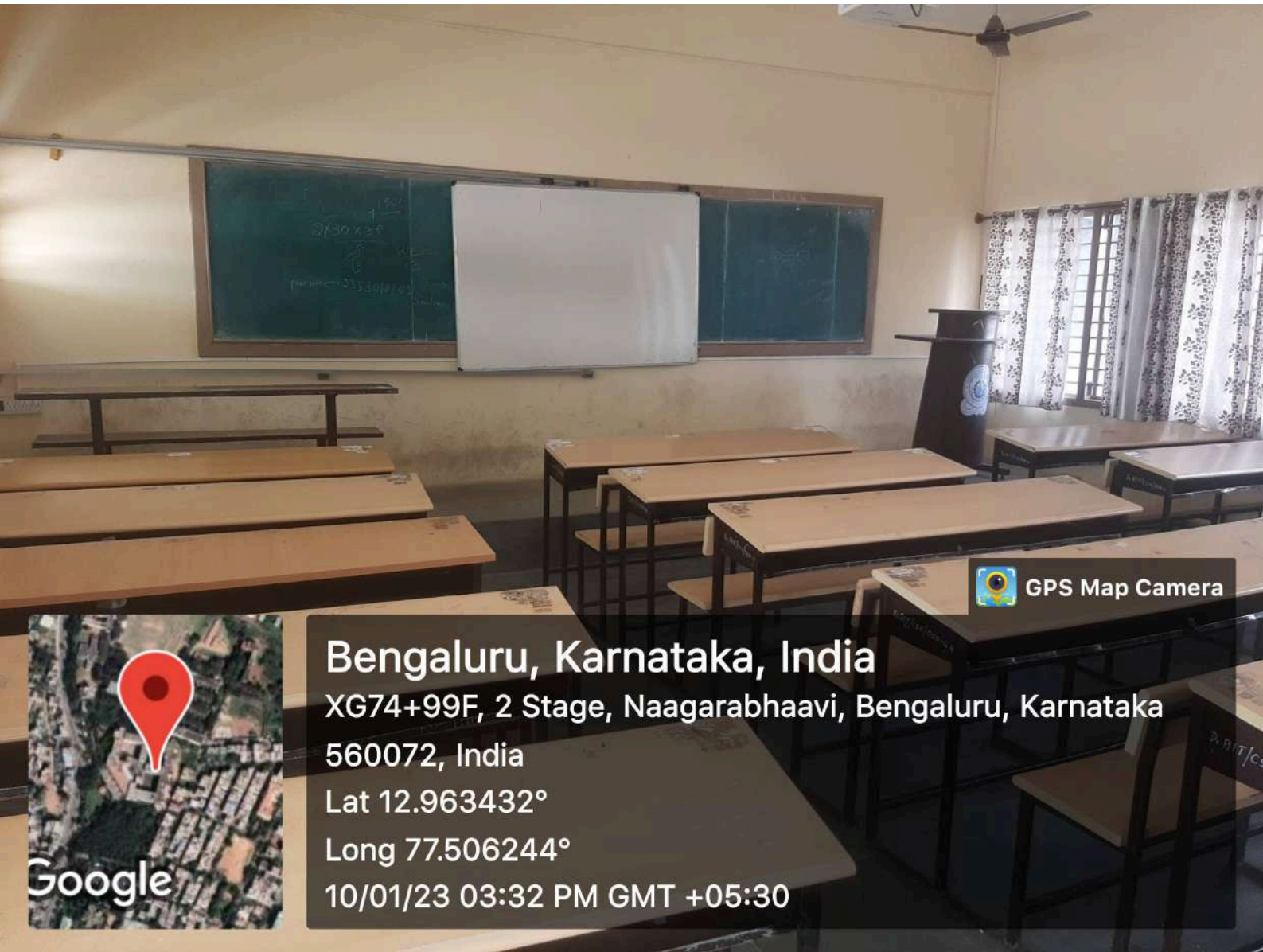
Karnataka 560072, India


Lat 12.963397°

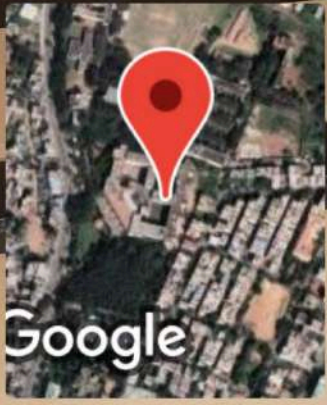
Long 77.506168°

10/01/23 03:32 PM GMT +05:30





 GPS Map Camera



**Bengaluru, Karnataka, India**  
XG74+99F, 2 Stage, Naagarabhaavi, Bengaluru, Karnataka  
560072, India  
Lat 12.963432°  
Long 77.506244°  
10/01/23 03:32 PM GMT +05:30



2<sup>nd</sup> Year BE (CSE)  
(3<sup>rd</sup>/4<sup>th</sup> Semester)  
'B' Section

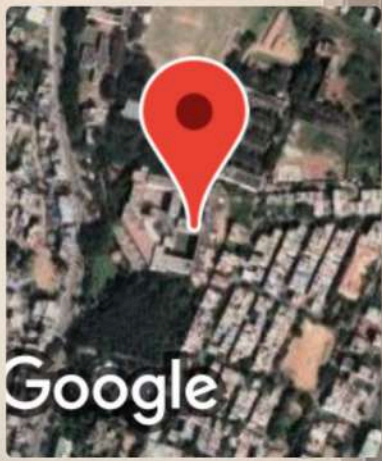
C-211

Sl. No.	Name	Roll No.	Grade	Mark
1				
2				
3				
4				
5				
6				
7				
8				
9				
10				

CLAT-EXAM  
DECEMBER-2022  
CENTRE CODE-0902

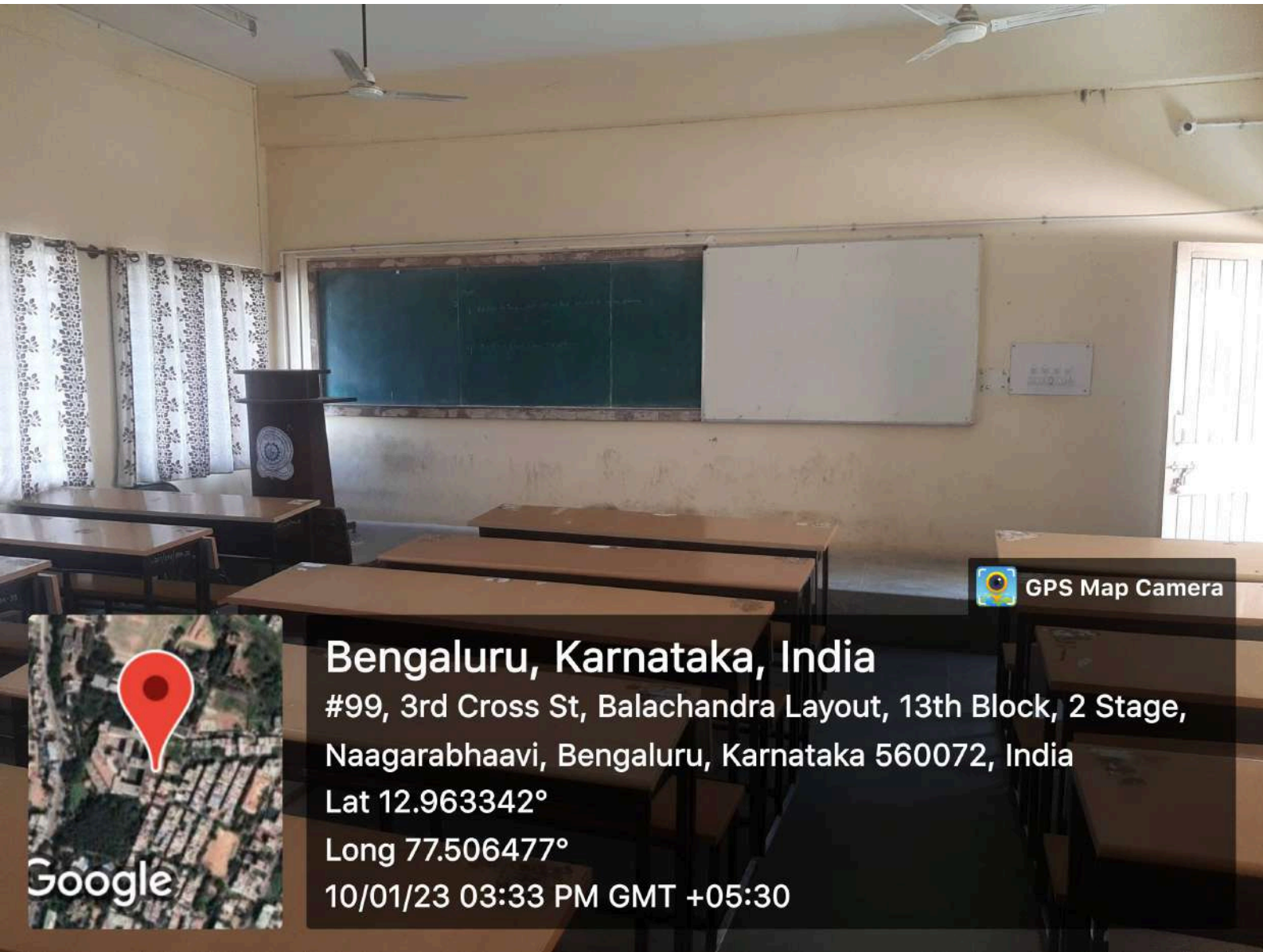
3A


GPS Map Camera

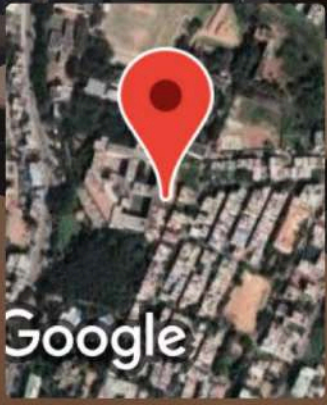


**Bengaluru, Karnataka, India**  
XG74+99F, 2 Stage, Naagarabhaavi, Bengaluru,  
Karnataka 560072, India  
Lat 12.963417°  
Long 77.506263°  
10/01/23 03:33 PM GMT +05:30

Google



 GPS Map Camera



**Bengaluru, Karnataka, India**  
#99, 3rd Cross St, Balachandra Layout, 13th Block, 2 Stage,  
Naagarabhaavi, Bengaluru, Karnataka 560072, India  
Lat 12.963342°  
Long 77.506477°  
10/01/23 03:33 PM GMT +05:30



2<sup>nd</sup> Year BE (CSE)  
(3<sup>rd</sup>/4<sup>th</sup> Semester)  
'C' Section

C-213

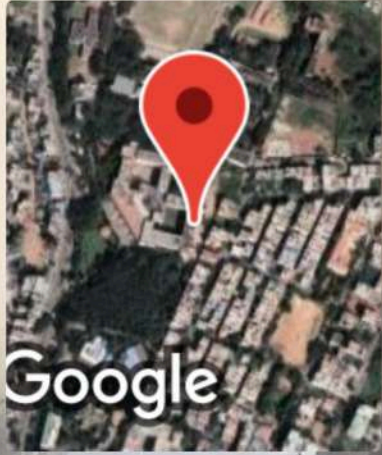
ಕೆ.ಎಸ್.ಆರ್.ಎಸ್.ಸಿ.ಎಂ  
C-213

Sl. No.	Name	Roll No.	Grade
1			
2			
3			
4			
5			
6			
7			
8			
9			
10			

CLAT-EXAM  
DECEMBER-2022  
CENTRE CODE-0902



GPS Map Camera



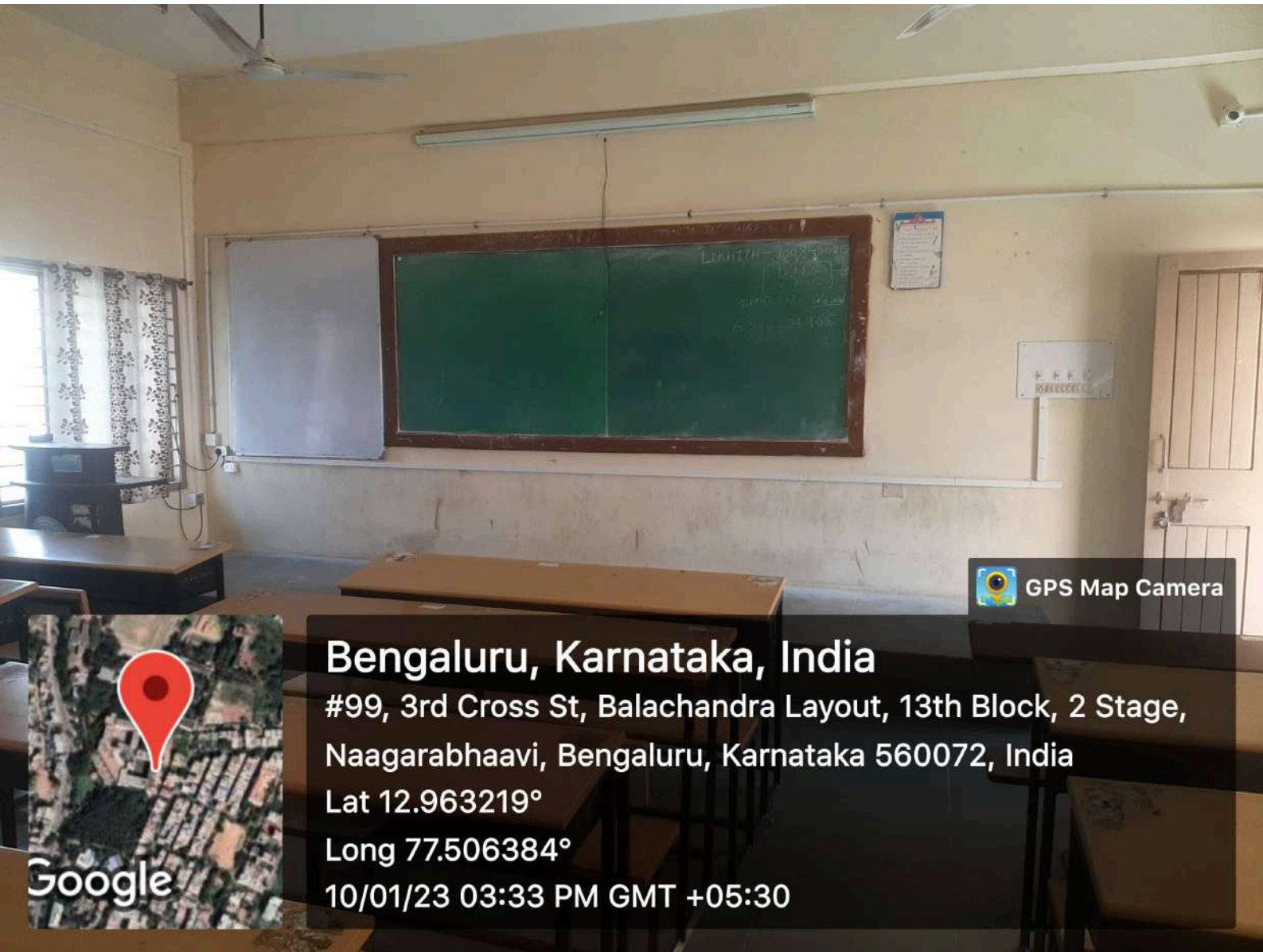
# Bengaluru, Karnataka, India


#99, 3rd Cross St, Balachandra Layout, 13th Block, 2  
Stage, Naagarabhaavi, Bengaluru, Karnataka 560072, India

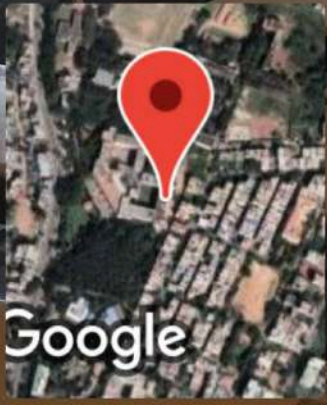
Lat 12.963229°

Long 77.506371°

10/01/23 03:33 PM GMT +05:30



 GPS Map Camera




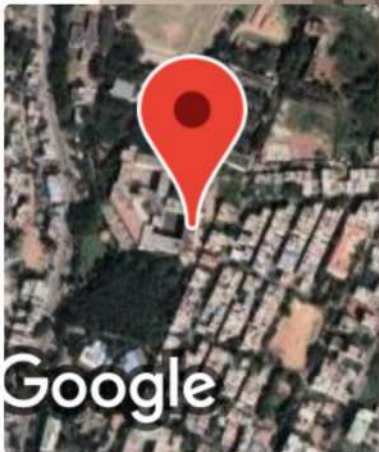
**Bengaluru, Karnataka, India**  
#99, 3rd Cross St, Balachandra Layout, 13th Block, 2 Stage,  
Naagarabhaavi, Bengaluru, Karnataka 560072, India  
Lat 12.963219°  
Long 77.506384°  
10/01/23 03:33 PM GMT +05:30



DEPARTMENT OF ECE  
LECTURE HALL  
C-214



 GPS Map Camera



## Bengaluru, Karnataka, India

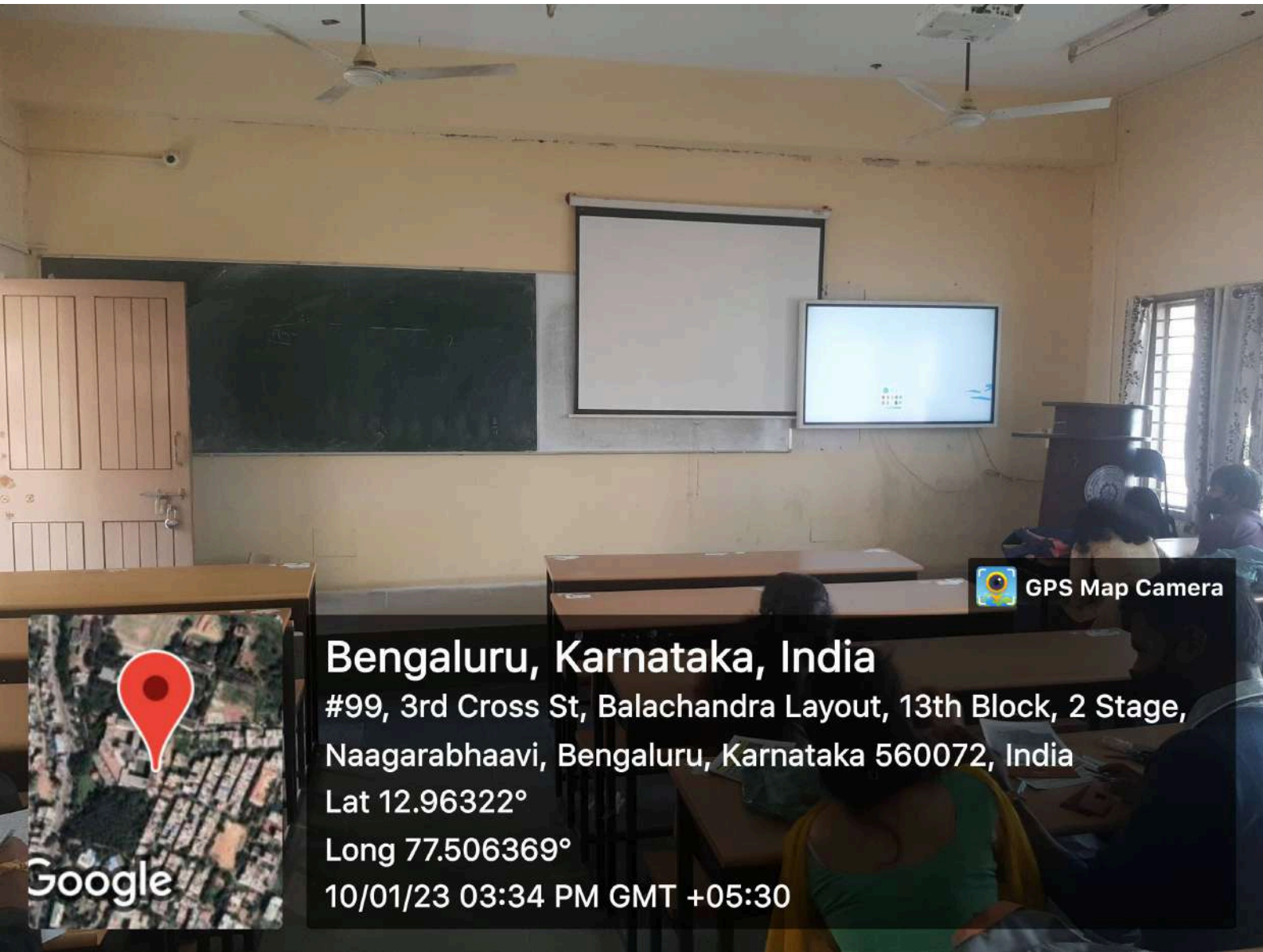
#99, 3rd Cross St, Balachandra Layout, 13th Block, 2


Stage, Naagarabhaavi, Bengaluru, Karnataka 560072, India

Lat 12.96322°

Long 77.506369°

10/01/23 03:34 PM GMT +05:30



 GPS Map Camera

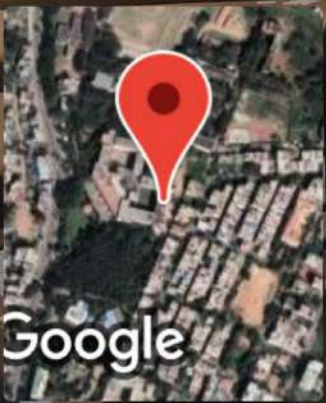
**Bengaluru, Karnataka, India**

#99, 3rd Cross St, Balachandra Layout, 13th Block, 2 Stage,  
Naagarabhaavi, Bengaluru, Karnataka 560072, India

Lat 12.96322°

Long 77.506369°

10/01/23 03:34 PM GMT +05:30




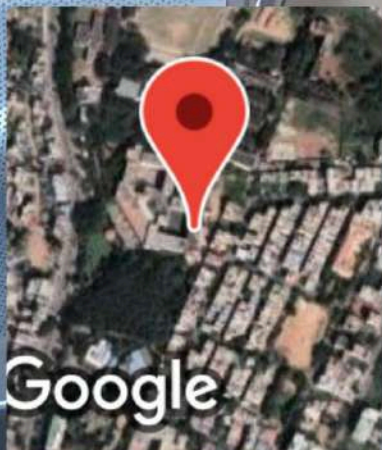


DEPARTMENT OF ECE  
LECTURE HALL  
C-216

CLAT-EXAM  
DECEMBER-2022  
CENTRE CODE-0902



 GPS Map Camera



## Bengaluru, Karnataka, India

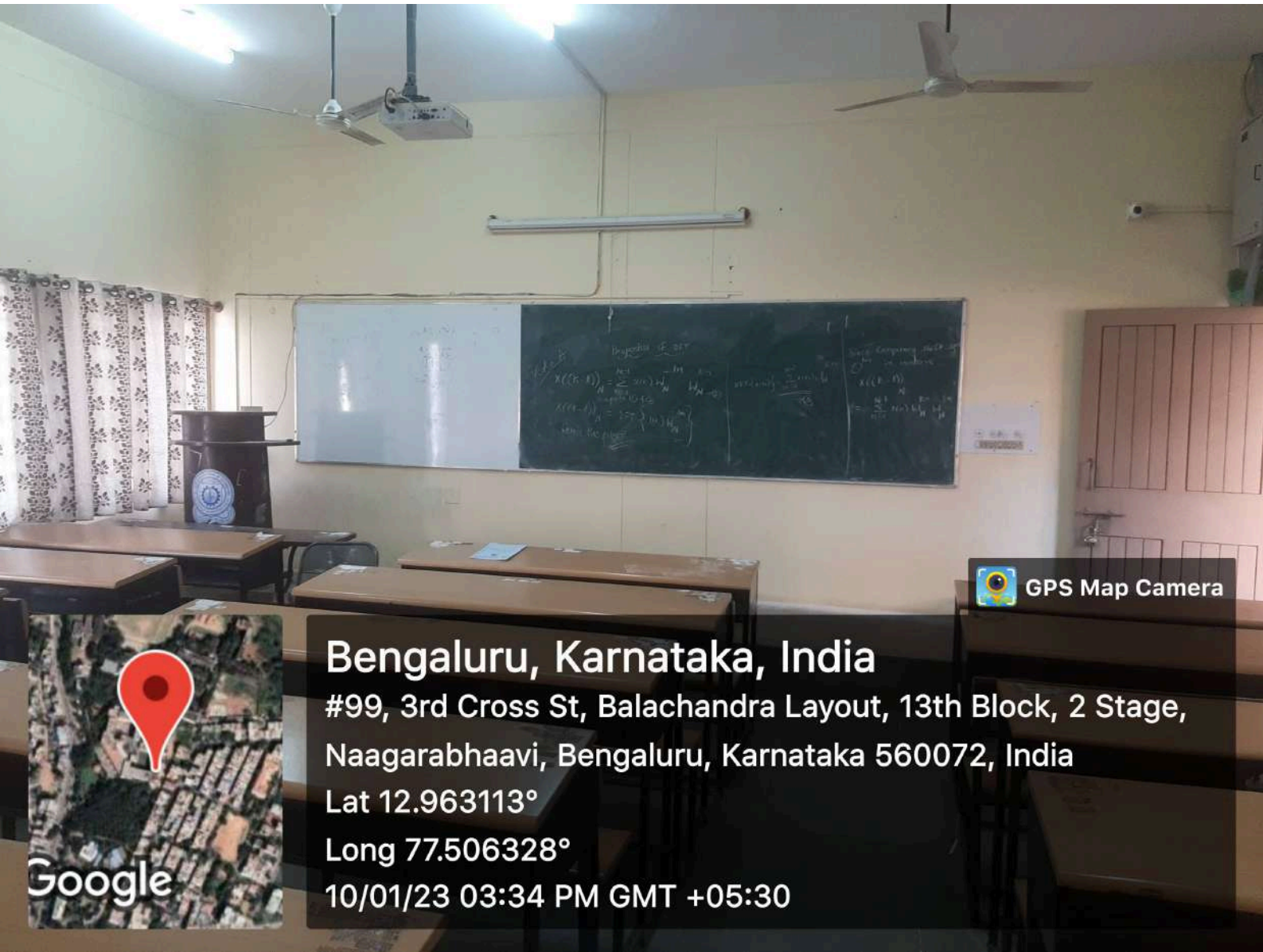
#99, 3rd Cross St, Balachandra Layout, 13th Block, 2  
Stage, Naagarabhaavi, Bengaluru, Karnataka 560072, India

Lat 12.963193°

Long 77.50633°

10/01/23 03:34 PM GMT +05:30

Google




$$\chi^2 = \sum \frac{(O - E)^2}{E}$$

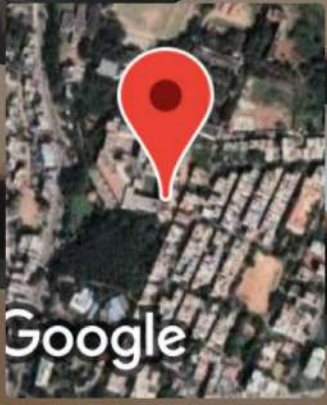
$$\chi^2 = \sum \frac{(O - E)^2}{\frac{N \cdot R \cdot C}{N^2}}$$

$$\chi^2 = \sum \frac{(O - E)^2 \cdot N^2}{N \cdot R \cdot C}$$

$$\chi^2 = \frac{N}{R \cdot C} \sum \frac{(O - E)^2}{N}$$

 GPS Map Camera

**Bengaluru, Karnataka, India**  
 #99, 3rd Cross St, Balachandra Layout, 13th Block, 2 Stage,  
 Naagarabhaavi, Bengaluru, Karnataka 560072, India  
 Lat 12.963113°  
 Long 77.506328°  
 10/01/23 03:34 PM GMT +05:30






DEPARTMENT OF ECE  
LECTURE HALL  
C-219



Roll No.	Grade	Grade	Grade	Grade
1001	1002	1003	1004	1005
1006	1007	1008	1009	1010
1011	1012	1013	1014	1015
1016	1017	1018	1019	1020

CLAT-EXAM  
DECEMBER-2022  
CENTRE CODE-0902



 GPS Map Camera



## Bengaluru, Karnataka, India


#99, 3rd Cross St, Balachandra Layout, 13th Block, 2  
Stage, Naagarabhaavi, Bengaluru, Karnataka 560072, India


Lat 12.963131°

Long 77.506172°

10/01/23 03:35 PM GMT +05:30



 GPS Map Camera



**Bengaluru, Karnataka, India**  
#99, 3rd Cross St, Balachandra Layout, 13th Block, 2 Stage,  
Naagarabhaavi, Bengaluru, Karnataka 560072, India  
Lat 12.963127°  
Long 77.506145°  
10/01/23 03:35 PM GMT +05:30




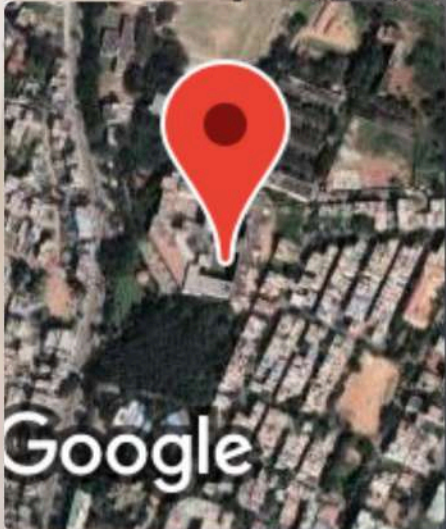
DEPARTMENT OF ECE  
SMART CLASS ROOM  
C-309

ಶಿವಪ್ಪನಾಥ  
ಪೊಳಡಿ

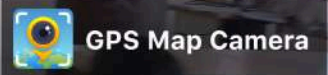
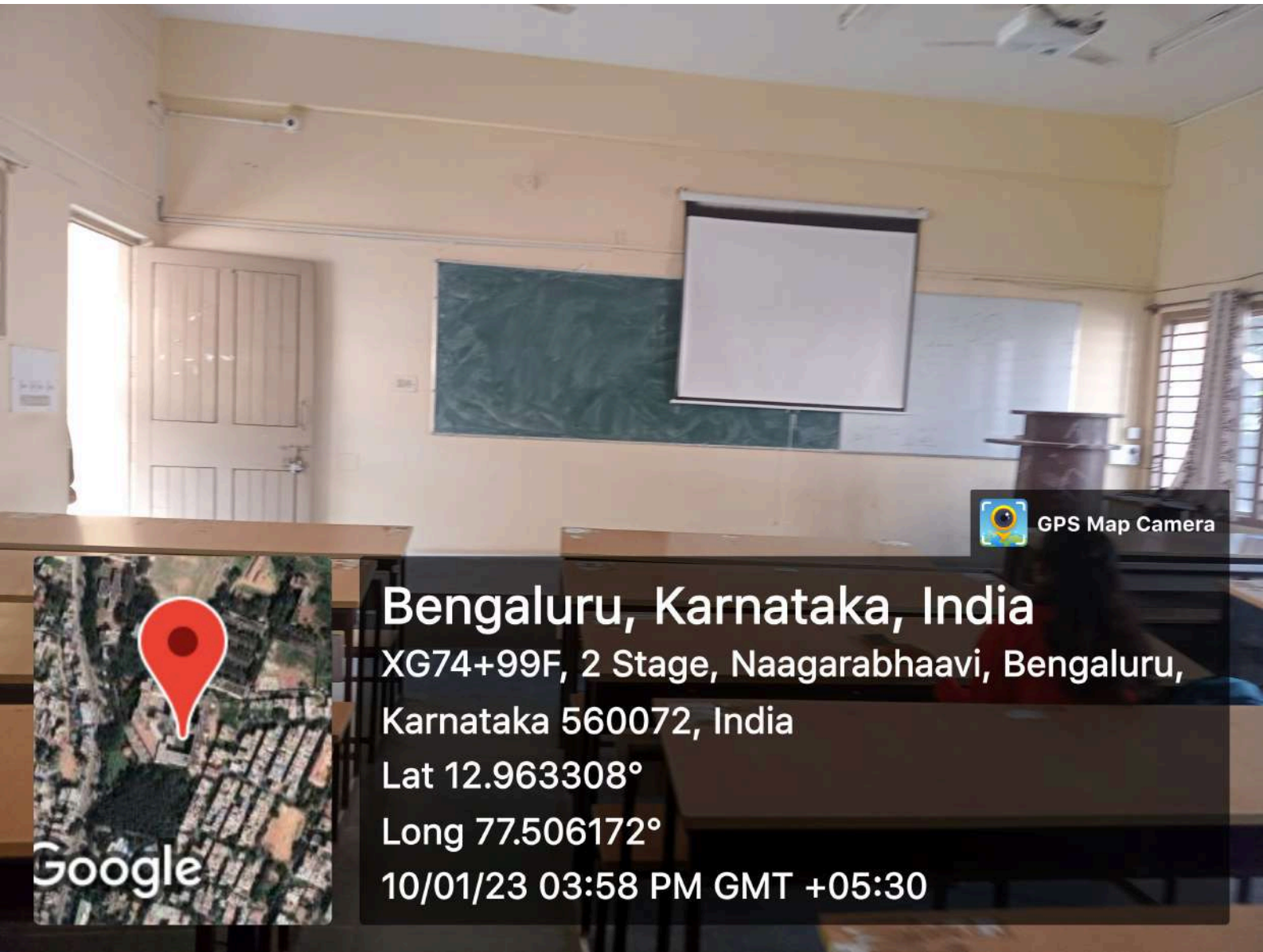
Sl. No.	Name of Candidate	Roll No.	Grade
1			
2			
3			
4			
5			
6			
7			
8			
9			
10			

CLAT-EXAM  
DECEMBER-2022  
CENTRE CODE-0902

 GPS Map Camera



**Bengaluru, Karnataka, India**  
XG74+99F, 2 Stage, Naagarabhaavi,  
Bengaluru, Karnataka 560072, India  
Lat 12.963263°  
Long 77.506192°  
10/01/23 03:58 PM GMT +05:30



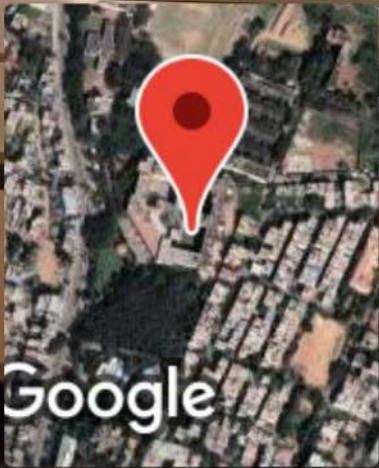
# Bengaluru, Karnataka, India

XG74+99F, 2 Stage, Naagarabhaavi, Bengaluru,  
Karnataka 560072, India

Lat 12.963308°

Long 77.506172°

10/01/23 03:58 PM GMT +05:30





DEPARTMENT OF ECE  
LECTURE HALL,  
C-322



GPS Map Camera



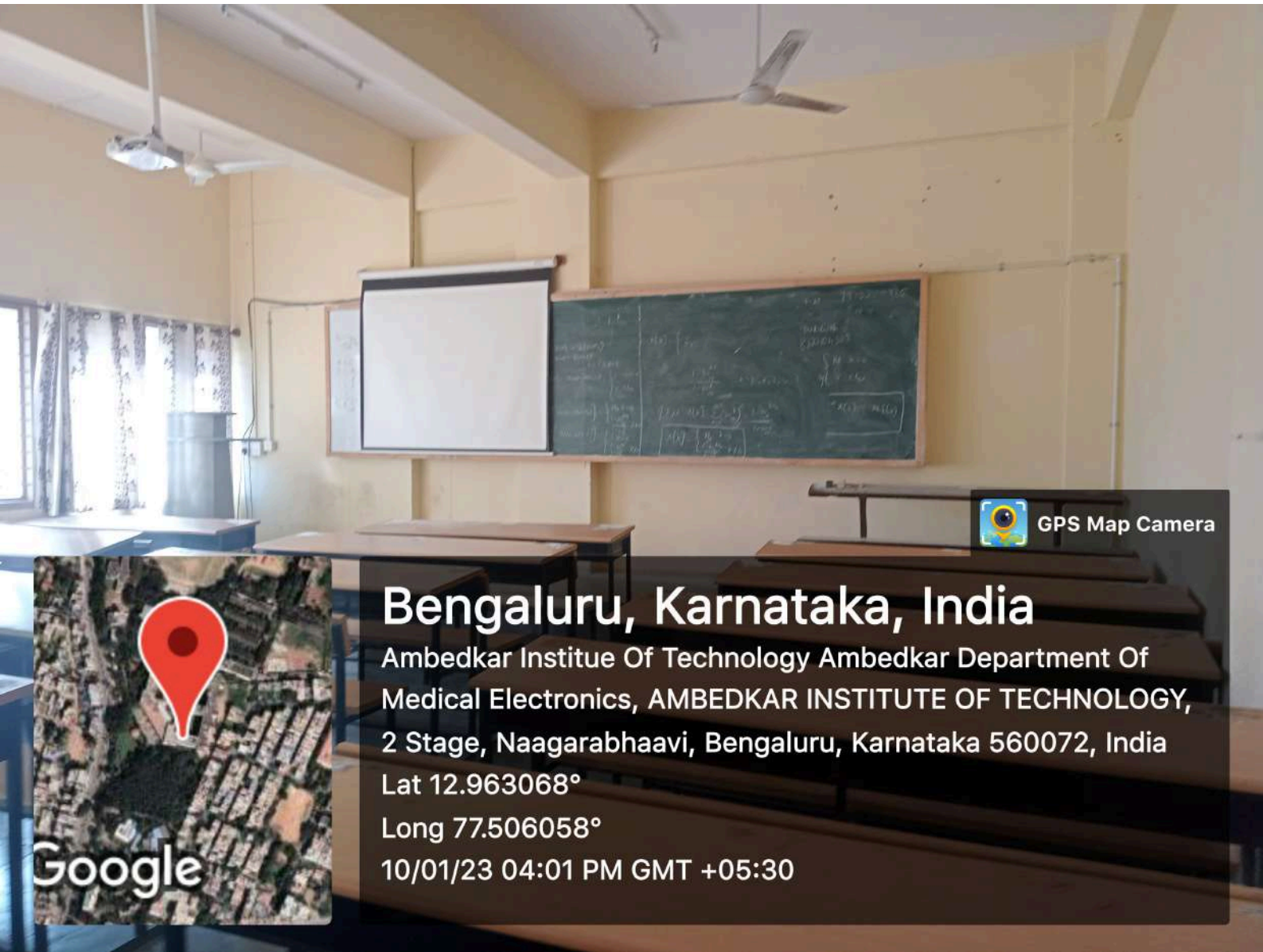
# Bengaluru, Karnataka, India

Ambedkar Institute Of Technology Ambedkar  
Department Of Medical Electronics, AMBEDKAR  
INSTITUTE OF TECHNOLOGY, 2 Stage, Naagarabhaavi,  
Bengaluru, Karnataka 560072, India

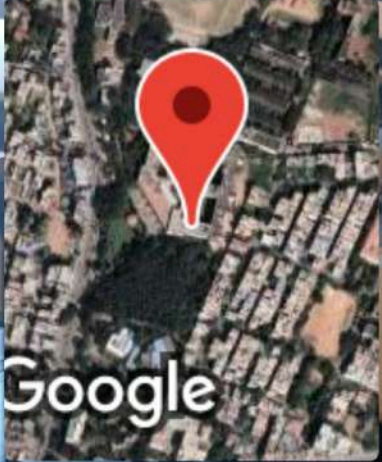
Lat 12.963154°

Long 77.505996°

10/01/23 04:01 PM GMT +05:30



GPS Map Camera



# Bengaluru, Karnataka, India

Ambedkar Institue Of Technology Ambedkar Department Of Medical Electronics, AMBEDKAR INSTITUTE OF TECHNOLOGY, 2 Stage, Naagarabhaavi, Bengaluru, Karnataka 560072, India

Lat 12.963068°

Long 77.506058°

10/01/23 04:01 PM GMT +05:30



DEPARTMENT OF ECE  
LECTURE HALL  
C-319

AM  
2022  
0902



GPS Map Camera



# Bengaluru, Karnataka, India

Ambedkar Institute Of Technology Ambedkar

Department Of Medical Electronics, AMBEDKAR

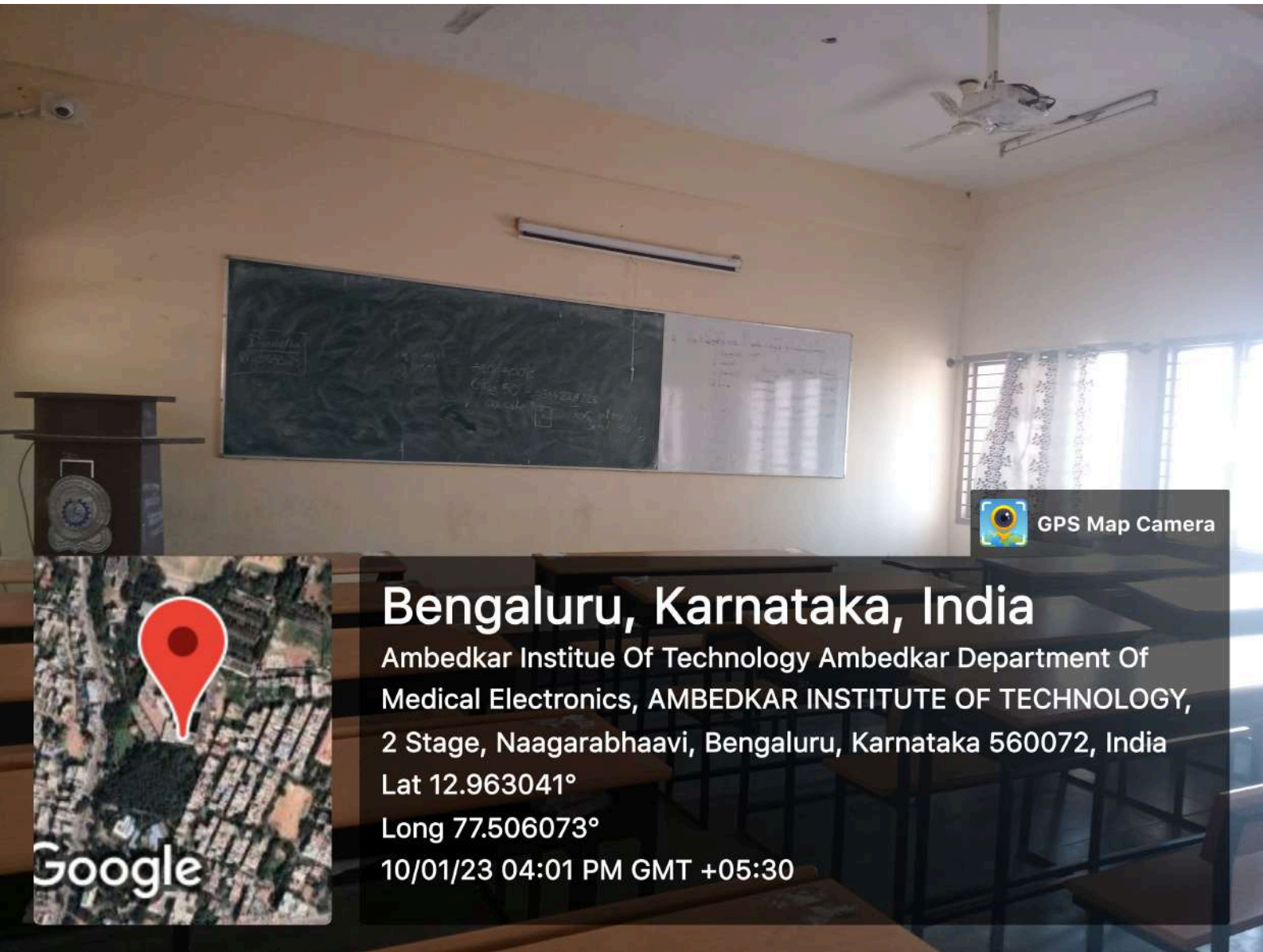
INSTITUTE OF TECHNOLOGY, 2 Stage, Naagarabhaavi,

Bengaluru, Karnataka 560072, India

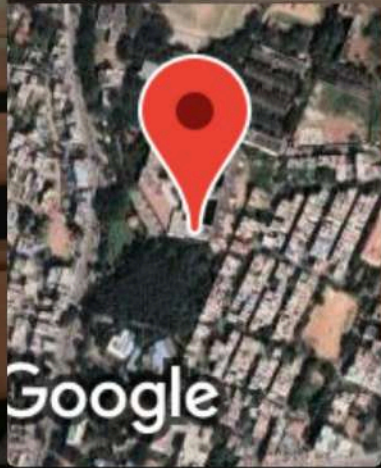
Lat 12.963033°

Long 77.506051°

10/01/23 04:01 PM GMT +05:30



GPS Map Camera



## Bengaluru, Karnataka, India

Ambedkar Institue Of Technology Ambedkar Department Of  
Medical Electronics, AMBEDKAR INSTITUTE OF TECHNOLOGY,  
2 Stage, Naagarabhaavi, Bengaluru, Karnataka 560072, India

Lat 12.963041°

Long 77.506073°

10/01/23 04:01 PM GMT +05:30



**LECTURER HALL**  
Dept. of ETE

**C-405**

CLAT-EXAM  
DECEMBER-2022  
CENTRE CODE-0902



GPS Map Camera



Google

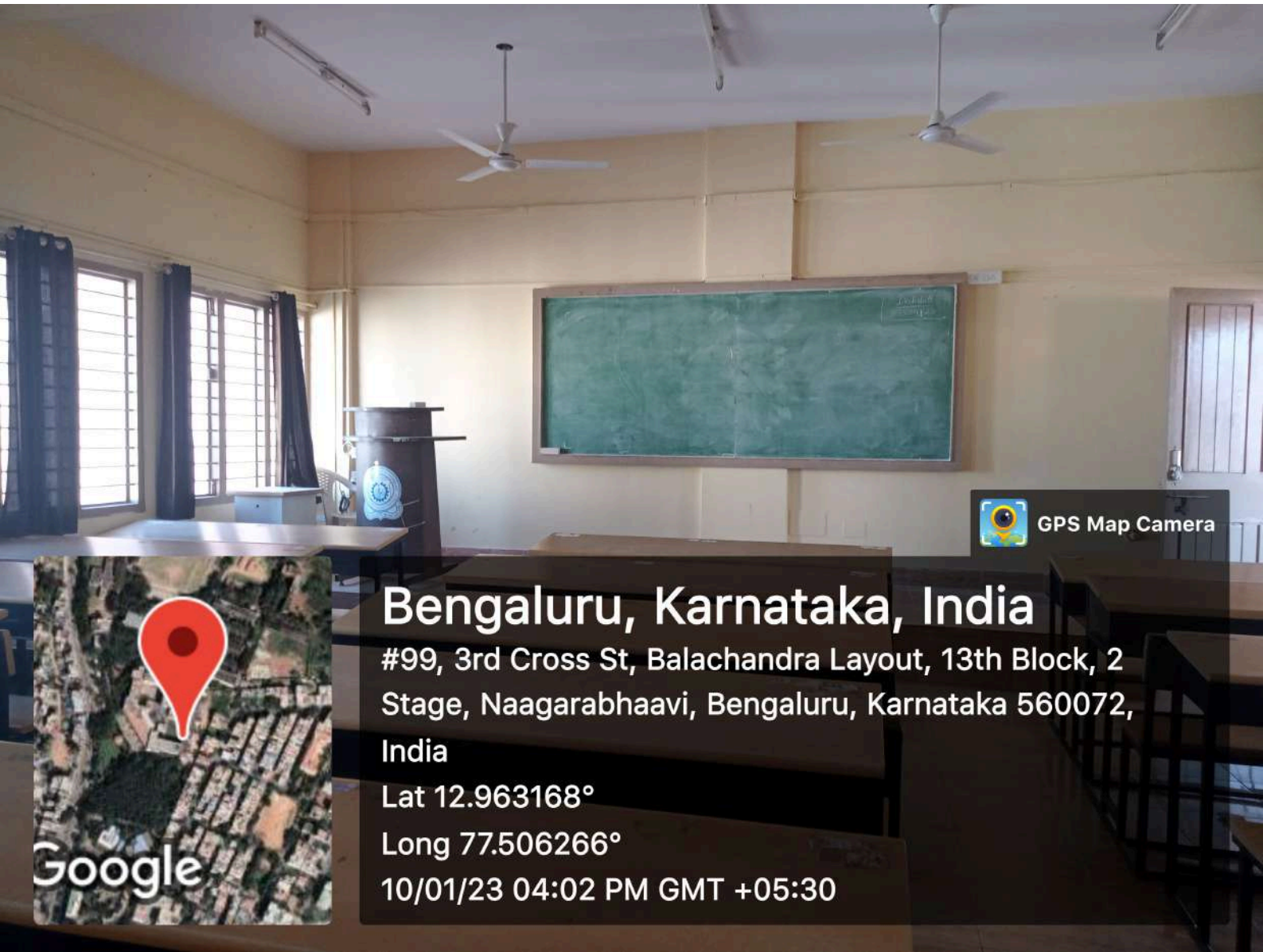
## Bengaluru, Karnataka, India

#99, 3rd Cross St, Balachandra Layout, 13th Block, 2 Stage, Naagarabhaavi, Bengaluru, Karnataka 560072, India

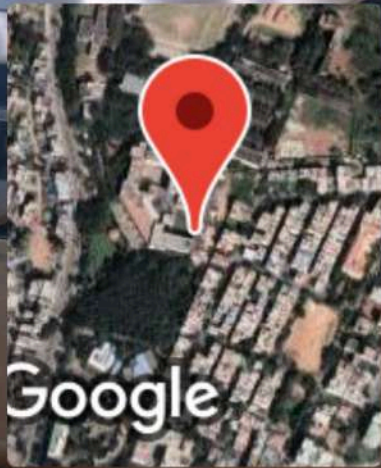
Lat 12.963233°

Long 77.506373°

10/01/23 04:02 PM GMT +05:30



GPS Map Camera



## Bengaluru, Karnataka, India

#99, 3rd Cross St, Balachandra Layout, 13th Block, 2 Stage, Naagarabhaavi, Bengaluru, Karnataka 560072, India

Lat 12.963168°

Long 77.506266°

10/01/23 04:02 PM GMT +05:30



C-404



GPS Map Camera



Google

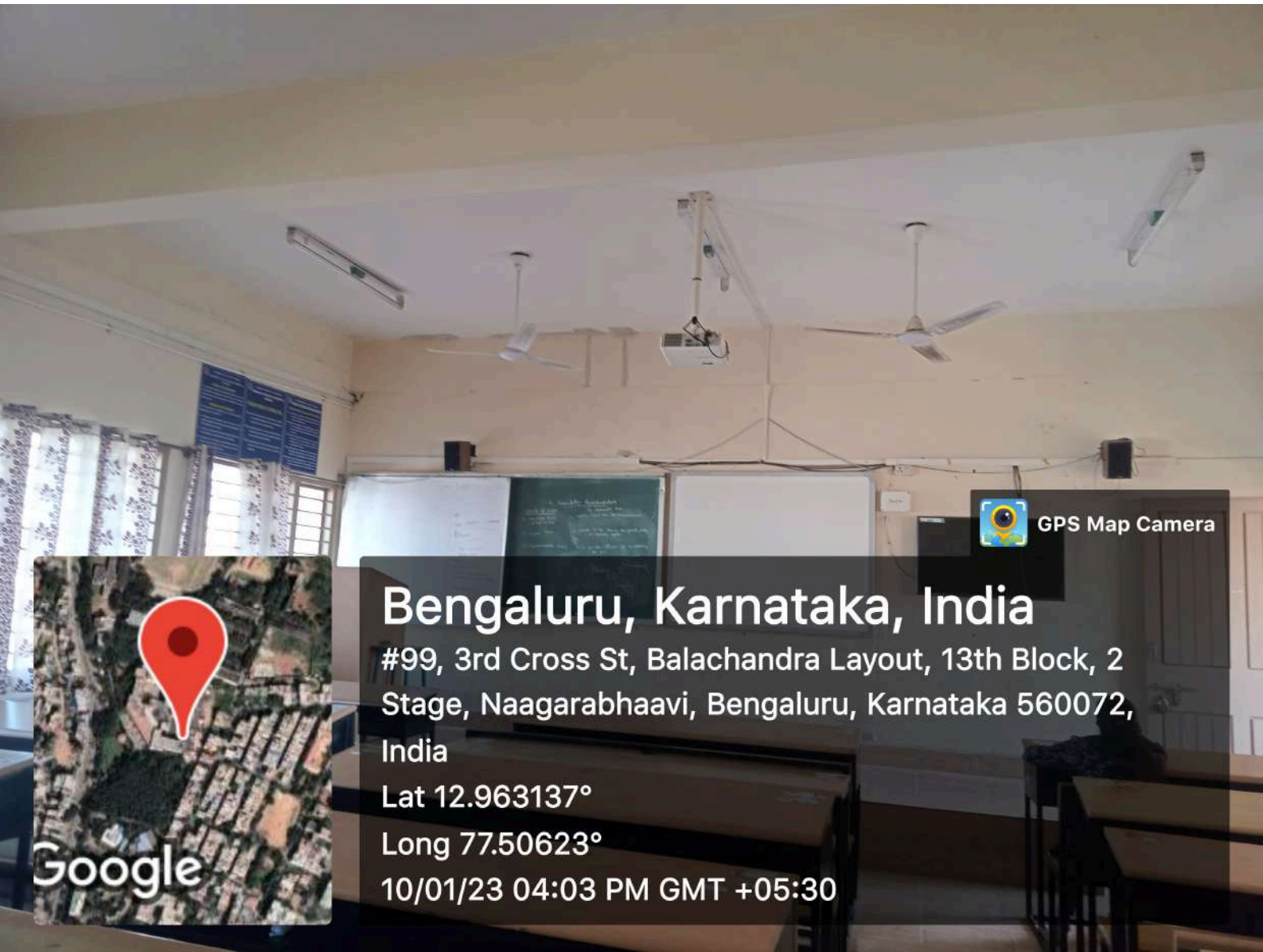
# Bengaluru, Karnataka, India

#99, 3rd Cross St, Balachandra Layout, 13th Block, 2 Stage, Naagarabhaavi, Bengaluru, Karnataka 560072, India

Lat 12.963108°

Long 77.506248°

10/01/23 04:02 PM GMT +05:30



GPS Map Camera

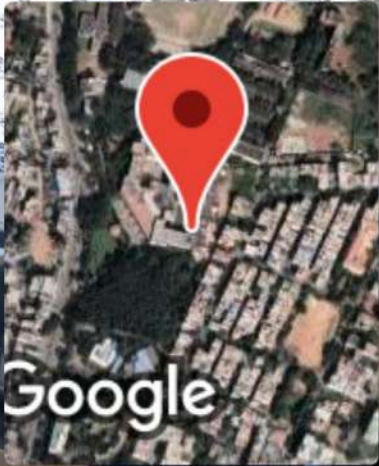
# Bengaluru, Karnataka, India

#99, 3rd Cross St, Balachandra Layout, 13th Block, 2 Stage, Naagarabhaavi, Bengaluru, Karnataka 560072, India

Lat 12.963137°

Long 77.50623°

10/01/23 04:03 PM GMT +05:30

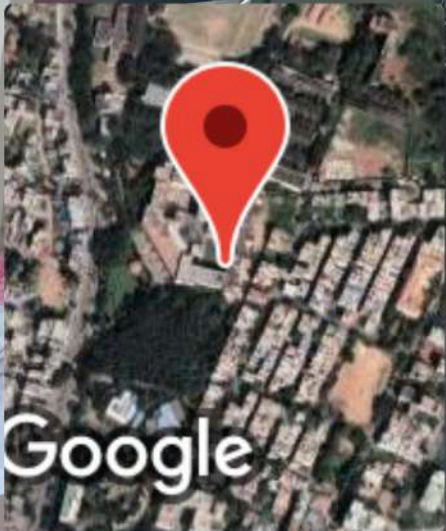




C-403



GPS Map Camera



Google

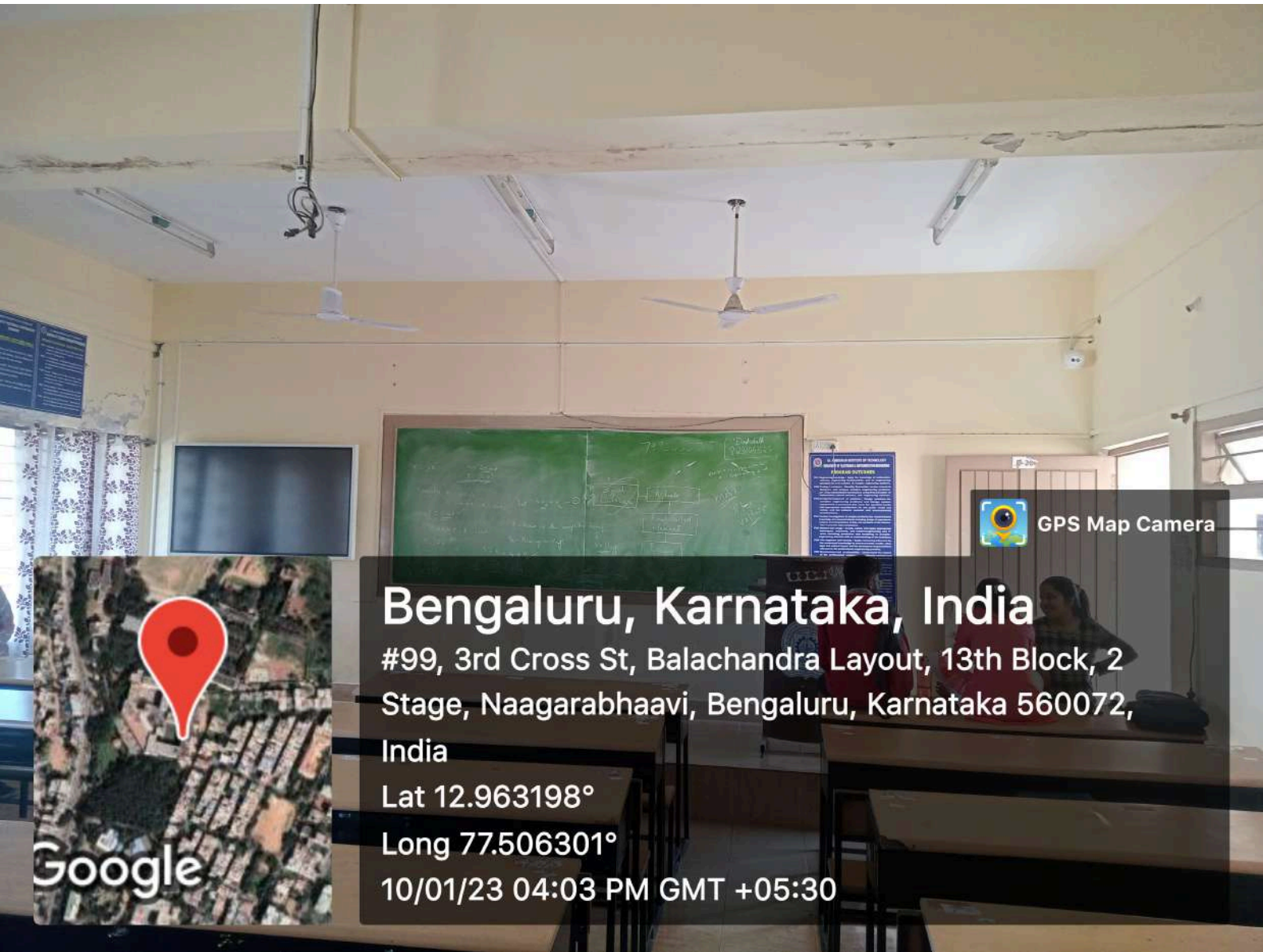
# Bengaluru, Karnataka, India

#99, 3rd Cross St, Balachandra Layout, 13th Block, 2 Stage, Naagarabhaavi, Bengaluru, Karnataka 560072, India

Lat 12.963149°

Long 77.506247°

10/01/23 04:03 PM GMT +05:30



GPS Map Camera

# Bengaluru, Karnataka, India

#99, 3rd Cross St, Balachandra Layout, 13th Block, 2  
Stage, Naagarabhaavi, Bengaluru, Karnataka 560072,  
India

Lat 12.963198°

Long 77.506301°

10/01/23 04:03 PM GMT +05:30





C-409



GPS Map Camera



**Bengaluru, Karnataka, India**

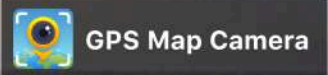
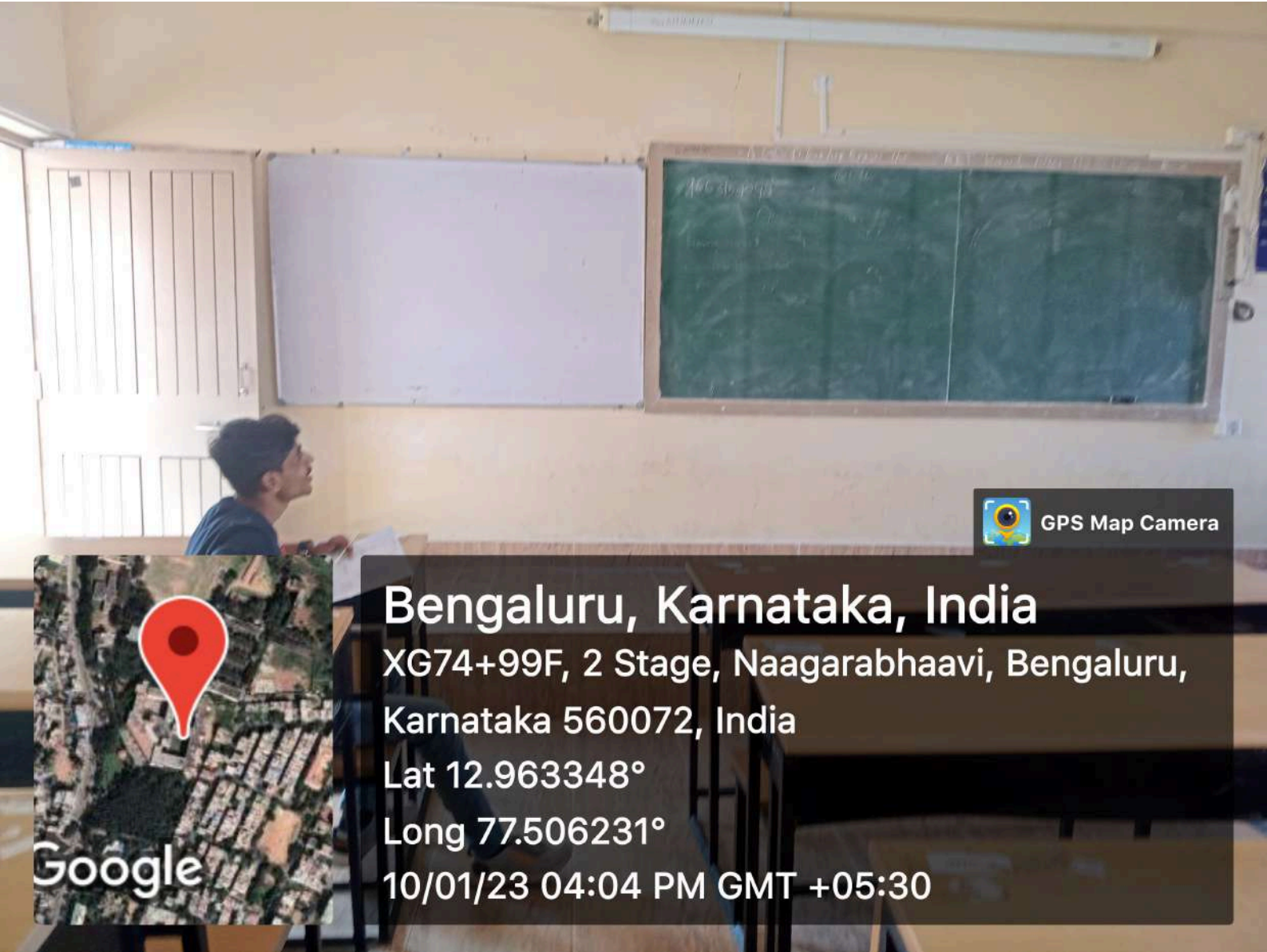
XG74+99F, 2 Stage, Naagarabhaavi,

Bengaluru, Karnataka 560072, India

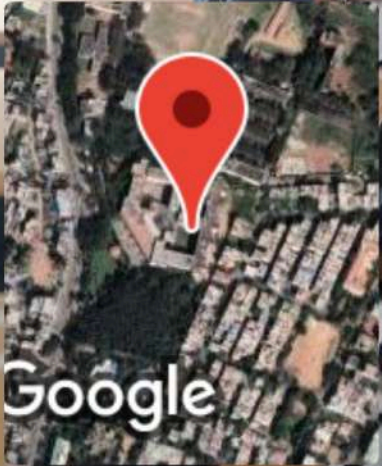
Lat 12.963313°

Long 77.506212°

10/01/23 04:04 PM GMT +05:30



GPS Map Camera



Google

# Bengaluru, Karnataka, India

XG74+99F, 2 Stage, Naagarabhaavi, Bengaluru,  
Karnataka 560072, India

Lat 12.963348°

Long 77.506231°

10/01/23 04:04 PM GMT +05:30



SMART CLASS ROOM  
Dept. of ETE  
C-410



GPS Map Camera



## Bengaluru, Karnataka, India

#99, 3rd Cross St, Balachandra Layout, 13th Block, 2 Stage, Naagarabhaavi, Bengaluru, Karnataka 560072, India

Lat 12.9632°

Long 77.506274°

10/01/23 04:05 PM GMT +05:30

SMART CLASS ROOM  
Dept. of ETE

C-410



GPS Map Camera



# Bengaluru, Karnataka, India

#99, 3rd Cross St, Balachandra Layout, 13th Block, 2 Stage, Naagarabhaavi, Bengaluru, Karnataka 560072, India

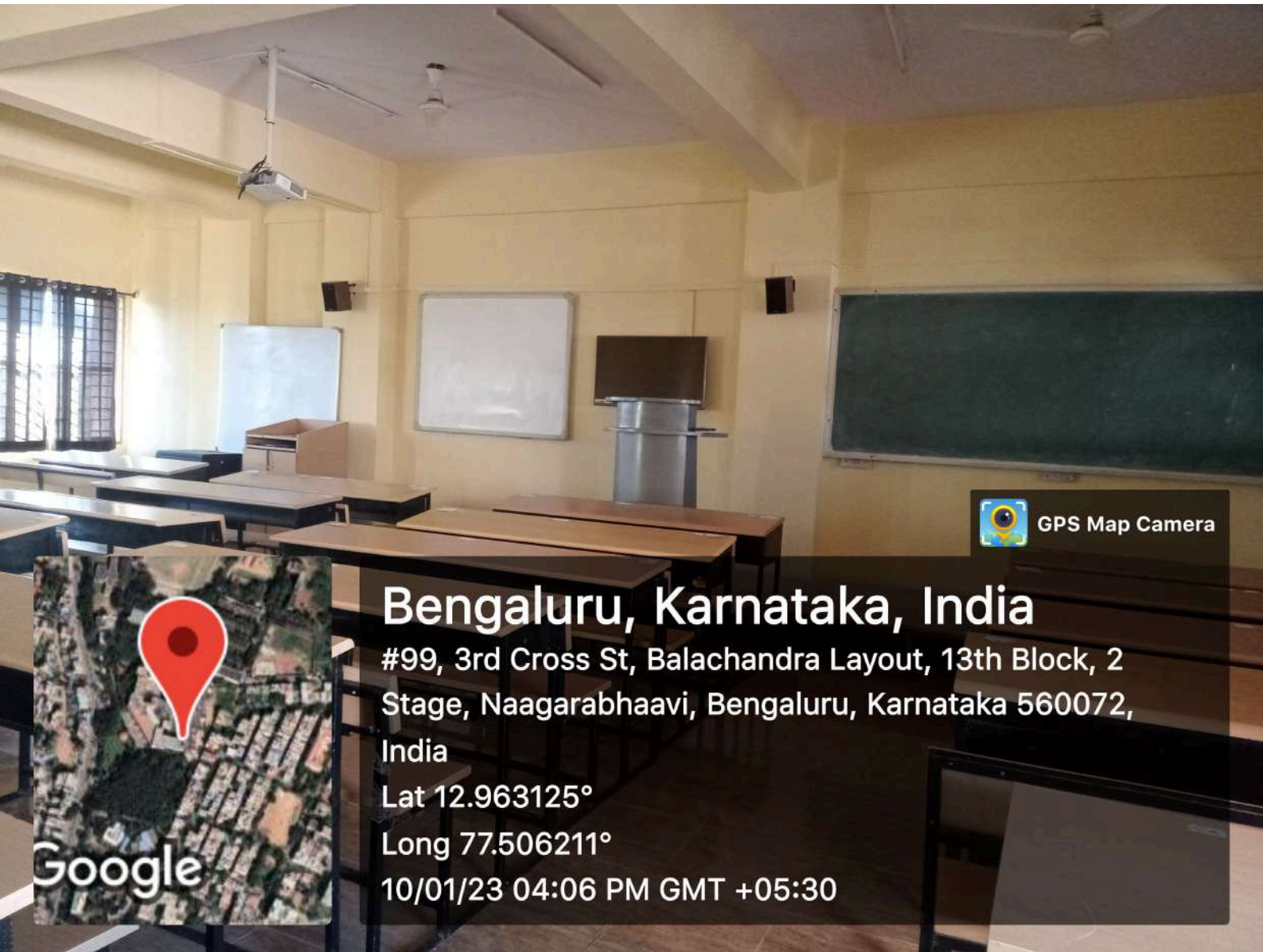
Lat 12.9632°

Long 77.506274°

10/01/23 04:05 PM GMT +05:30

CIAT-EXAM  
DIPLOMA IN  
CENTRAL





GPS Map Camera

# Bengaluru, Karnataka, India

#99, 3rd Cross St, Balachandra Layout, 13th Block, 2  
Stage, Naagarabhaavi, Bengaluru, Karnataka 560072,  
India

Lat 12.963125°

Long 77.506211°

10/01/23 04:06 PM GMT +05:30



LECTURER HALL  
Dept. of ETE

C-415

C-415



GPS Map Camera



Google

# Bengaluru, Karnataka, India

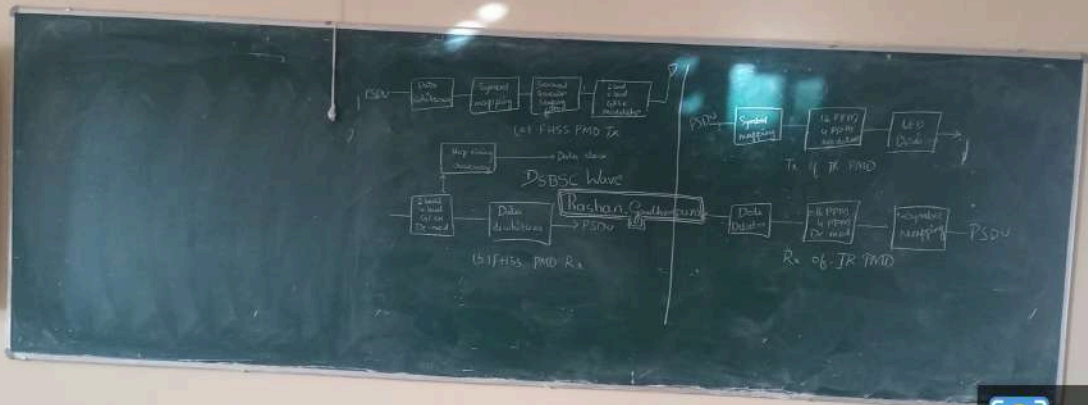
Ambedkar Institute Of Technology Ambedkar  
Department Of Medical Electronics, AMBEDKAR  
INSTITUTE OF TECHNOLOGY, 2 Stage, Naagarabhaavi,  
Bengaluru, Karnataka 560072, India

Lat 12.963106°

Long 77.505951°

10/01/23 04:06 PM GMT +05:30





GPS Map Camera



# Bengaluru, Karnataka, India

Ambedkar Institute Of Technology Ambedkar Department Of Medical Electronics, AMBEDKAR INSTITUTE OF TECHNOLOGY, 2 Stage, Naagarabhaavi, Bengaluru, Karnataka 560072, India

Lat 12.963075°

Long 77.50591°

10/01/23 04:06 PM GMT +05:30



DEPARTMENT OF ECE  
PG LECTURE HALL  
C-321



#99, 3rd Cross St, Balachandra Layout, 11th Block, 2 Stage, Naagarahalli, Bengaluru, Karnataka 560072, India

Bengaluru  
Karnataka  
India



25°C  
77°F

2023-01-10(Tue) 05:36(pm)



ಉಪನ್ಯಾಸ ಕೋಶ  
LECTURE HALL  
D-303



 GPS Map Camera



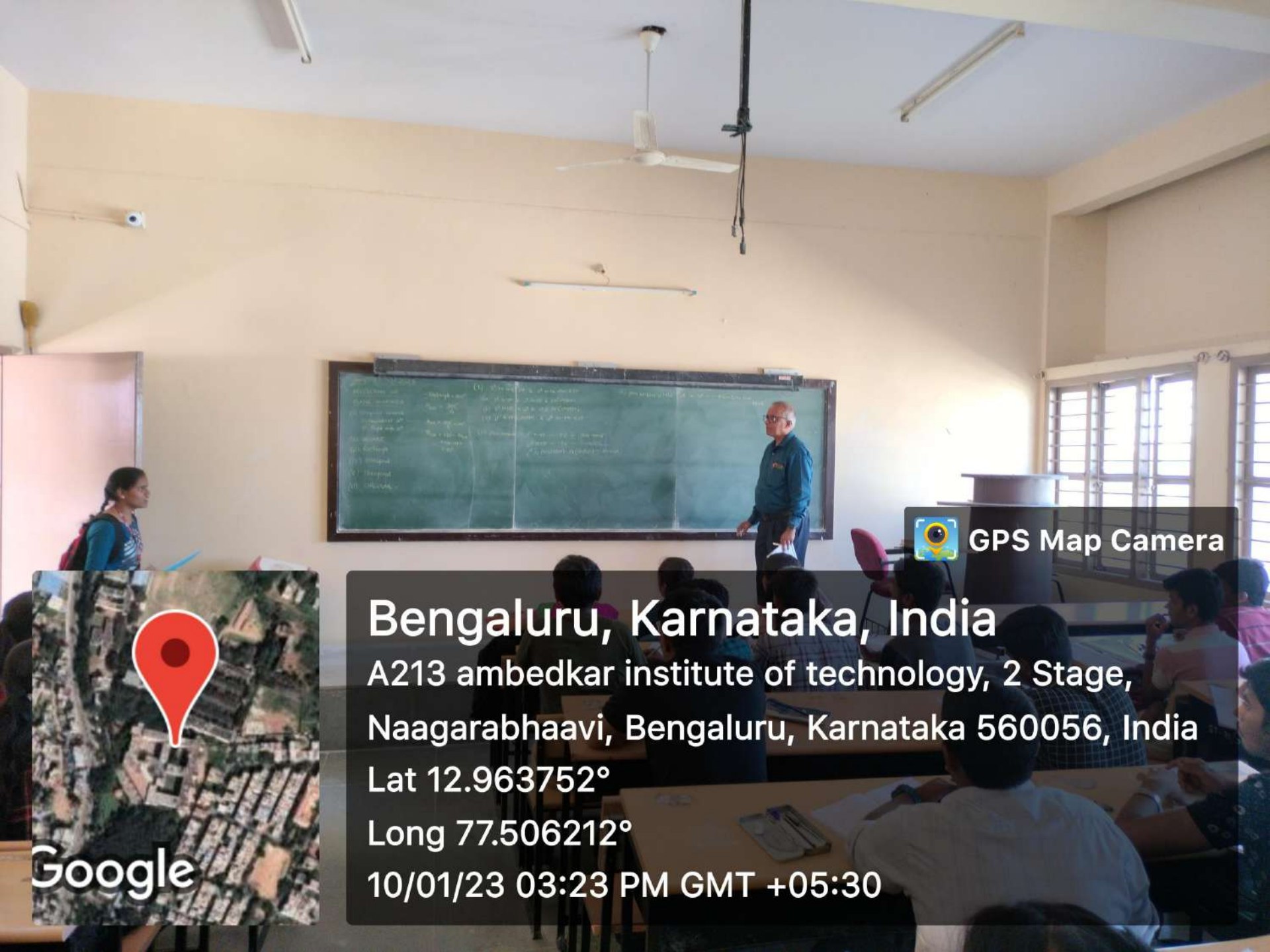
## Bengaluru, Karnataka, India

A213 ambedkar institute of technology, 2 Stage,  
Naagarabhaavi, Bengaluru, Karnataka 560056, India

Lat 12.963684°

Long 77.506213°

10/01/23 03:22 PM GMT +05:30



GPS Map Camera

**Bengaluru, Karnataka, India**

A213 ambedkar institute of technology, 2 Stage,  
Naagarabhaavi, Bengaluru, Karnataka 560056, India

Lat 12.963752°

Long 77.506212°

10/01/23 03:23 PM GMT +05:30



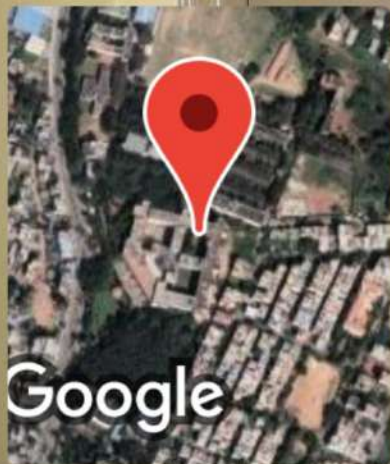


D-308

1st & 2nd Sem. MBA  
Common Class Room



GPS Map Camera



Google

## Bengaluru, Karnataka, India

A213 ambedkar institute of technology, 2 Stage,  
Naagarabhaavi, Bengaluru, Karnataka 560056, India

Lat 12.963732°

Long 77.506293°

10/01/23 03:25 PM GMT +05:30

D-309

3rd & 4th Sem. MBA  
Common/Finance Spec. Class Room



GPS Map Camera



Google

## Bengaluru, Karnataka, India

A213 ambedkar institute of technology, 2 Stage,  
Naagarabhaavi, Bengaluru, Karnataka 560056, India

Lat 12.96372°

Long 77.506356°

10/01/23 03:25 PM GMT +05:30

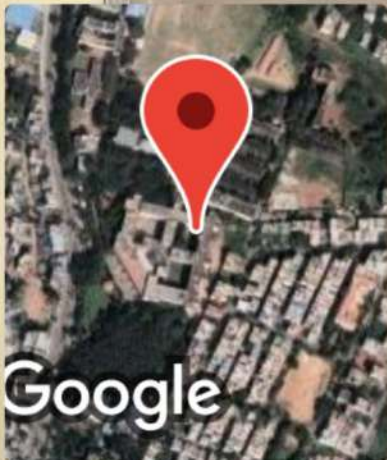


D-310

MARKETING SPECIALIZATION  
Class Room



GPS Map Camera



## Bengaluru, Karnataka, India

A213 ambedkar institute of technology, 2 Stage,  
Naagarabhaavi, Bengaluru, Karnataka 560056, India

Lat 12.963689°

Long 77.506361°

10/01/23 03:26 PM GMT +05:30

D-403



 GPS Map Camera



# Bengaluru, Karnataka, India

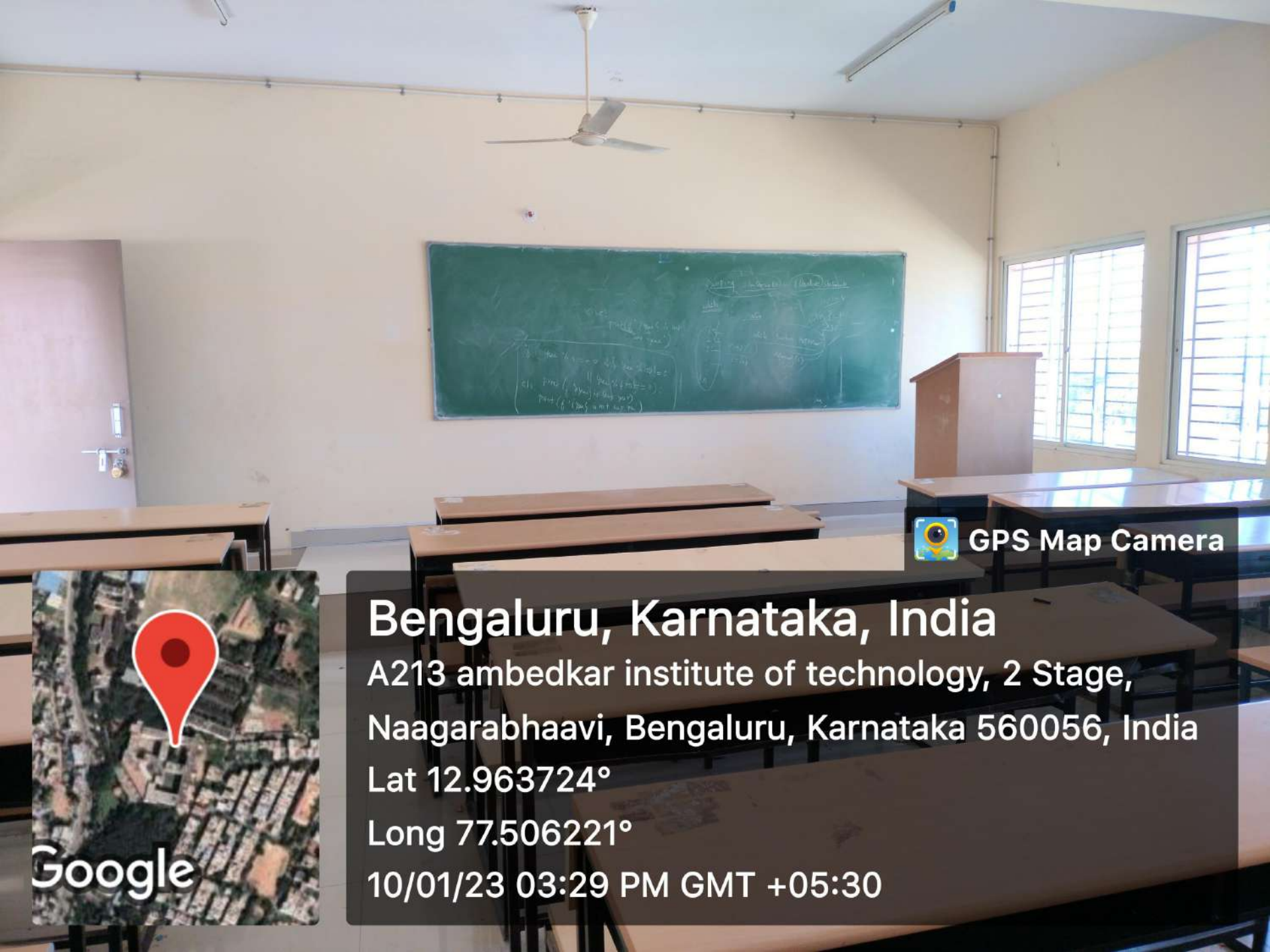
A213 ambedkar institute of technology, 2 Stage,  
Naagarabhaavi, Bengaluru, Karnataka 560056, India

Lat 12.96376°

Long 77.506255°

10/01/23 03:28 PM GMT +05:30





GPS Map Camera

**Bengaluru, Karnataka, India**

A213 ambedkar institute of technology, 2 Stage,  
Naagarabhaavi, Bengaluru, Karnataka 560056, India

Lat 12.963724°

Long 77.506221°

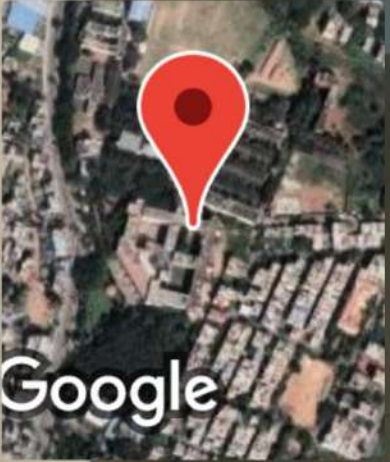
10/01/23 03:29 PM GMT +05:30



D-404



 GPS Map Camera



# Bengaluru, Karnataka, India

A213 ambedkar institute of technology, 2 Stage,  
Naagarabhaavi, Bengaluru, Karnataka 560056, India

Lat 12.963767°

Long 77.506296°

10/01/23 03:29 PM GMT +05:30

Google



```
num = int(input("Enter the value of A"))
hexa = hex(num)
octa = oct(num)
print("hexadecimal value is", hexa)
print("octal value is", octa)
```



GPS Map Camera

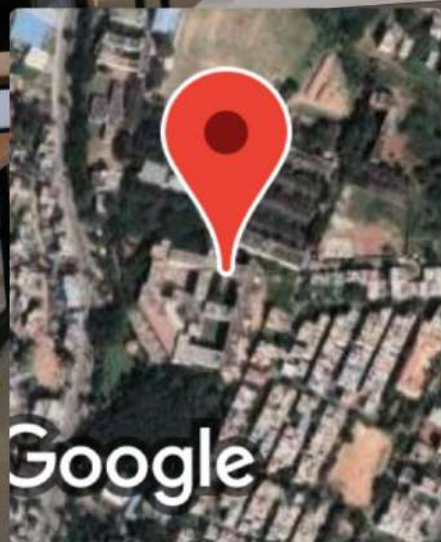
**Bengaluru, Karnataka, India**

A213 ambedkar institute of technology, 2 Stage,  
Naagarabhaavi, Bengaluru, Karnataka 560056, India

Lat 12.963769°

Long 77.506285°

10/01/23 03:29 PM GMT +05:30



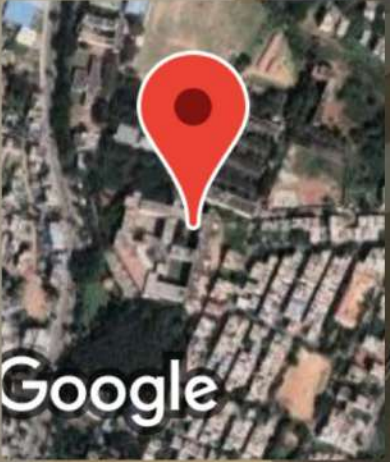
D-408



Notice



 GPS Map Camera



# Bengaluru, Karnataka, India

A213 ambedkar institute of technology, 2 Stage,  
Naagarabhaavi, Bengaluru, Karnataka 560056, India

Lat 12.963696°

Long 77.506333°

10/01/23 03:30 PM GMT +05:30





GPS Map Camera

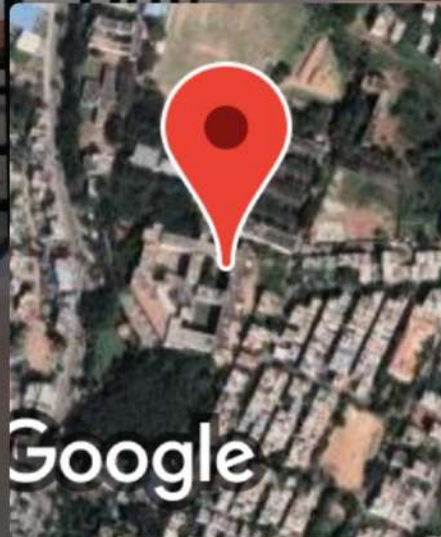
## Bengaluru, Karnataka, India

A213 ambedkar institute of technology, 2 Stage,  
Naagarabhaavi, Bengaluru, Karnataka 560056, India

Lat 12.963672°

Long 77.506356°

10/01/23 03:31 PM GMT +05:30

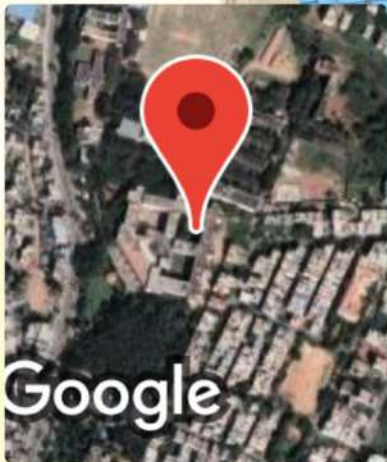


Google

D-409



GPS Map Camera



Google

## Bengaluru, Karnataka, India

A213 ambedkar institute of technology, 2 Stage,  
Naagarabhaavi, Bengaluru, Karnataka 560056, India

Lat 12.963607°

Long 77.506323°

10/01/23 03:31 PM GMT +05:30





GPS Map Camera

## Bengaluru, Karnataka, India

"Clay Court", No.822, 60 Ft.Road, 12th Main, Hoysala Road, Vinayaka Layout, Behind Ambedkar Engg.College, Nagarabhavi 2nd Stage, 2 Stage, Naagarabhaavi, Bengaluru, Karnataka 560072, India

Lat 12.963568°

Long 77.506348°

10/01/23 03:32 PM GMT +05:30



D-412



GPS Map Camera



**Bengaluru, Karnataka, India**

XG74+99F, 2 Stage, Naagarabhaavi,

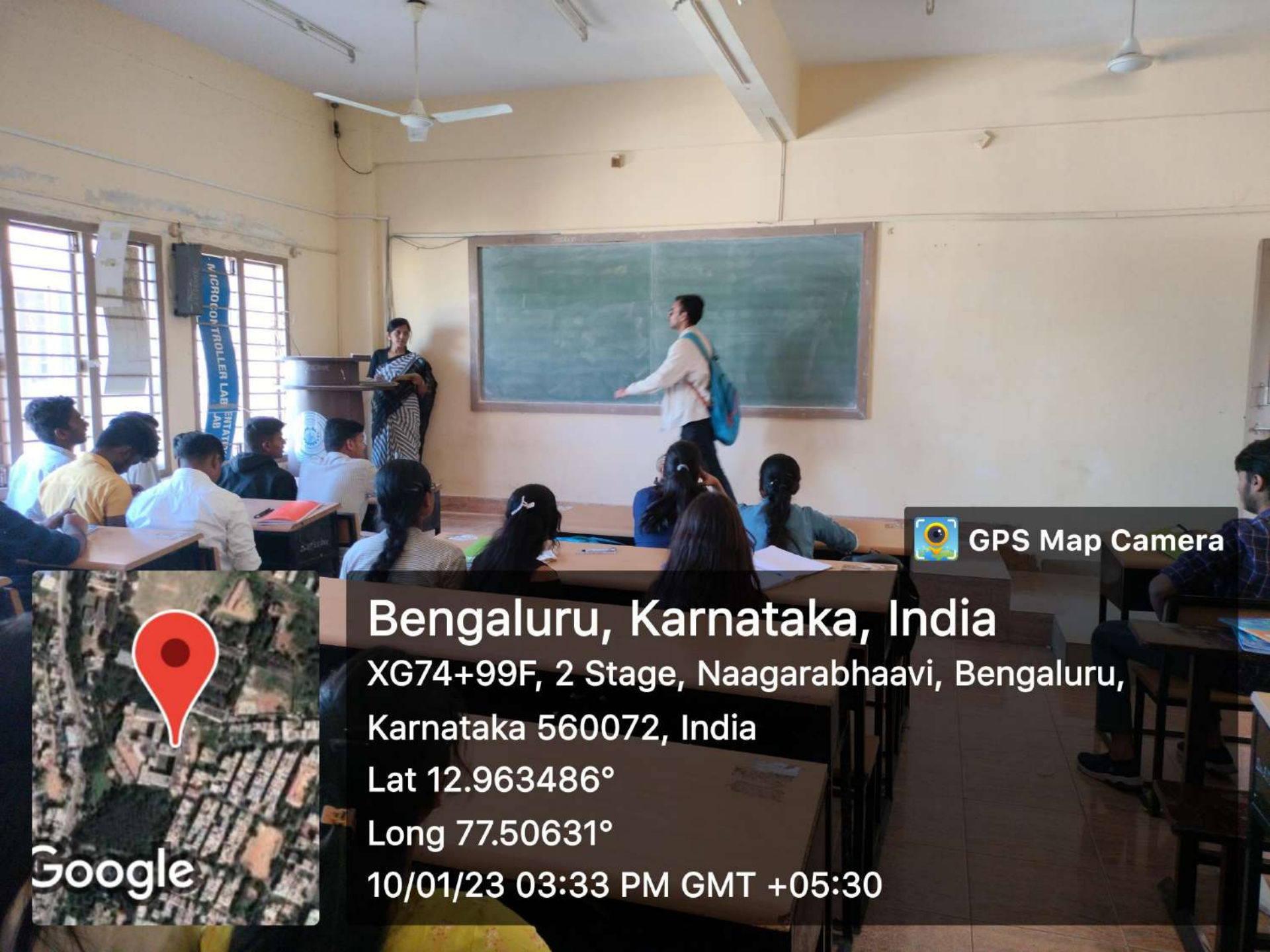
Bengaluru, Karnataka 560072, India

Lat 12.963491°

Long 77.506283°

10/01/23 03:33 PM GMT +05:30





GPS Map Camera

**Bengaluru, Karnataka, India**


XG74+99F, 2 Stage, Naagarabhaavi, Bengaluru,

Karnataka 560072, India

Lat 12.963486°

Long 77.50631°

10/01/23 03:33 PM GMT +05:30



Google

V SEMESTER  
MEDICAL ELECTRONICS

B-312C

B 213  
LECTURE HALL  
312C ಉಪವ್ಯವಸ್ಥಾಪನಾ ಕಛೇರಿ



 GPS Map Camera



Bengaluru, Karnataka, India

XG74+99F, 2 Stage, Naagarabhaavi,

Bengaluru, Karnataka 560072, India

Lat 12.963408°

Long 77.505748°

10/01/23 04:03 PM GMT +05:30



**Lecture Hall - II**  
**Dept. of Medical Electronics**

**A-302**



GPS Map Camera



Google

**Bengaluru, Karnataka, India**

XG74+F83, 2 Stage, Naagarabhaavi,

Bengaluru, Karnataka 560072, India

Lat 12.963574°


Long 77.50568°

10/01/23 04:02 PM GMT +05:30



S 004  
CLASS  
ROOM



 GPS Map Camera

## Bengaluru, Karnataka, India

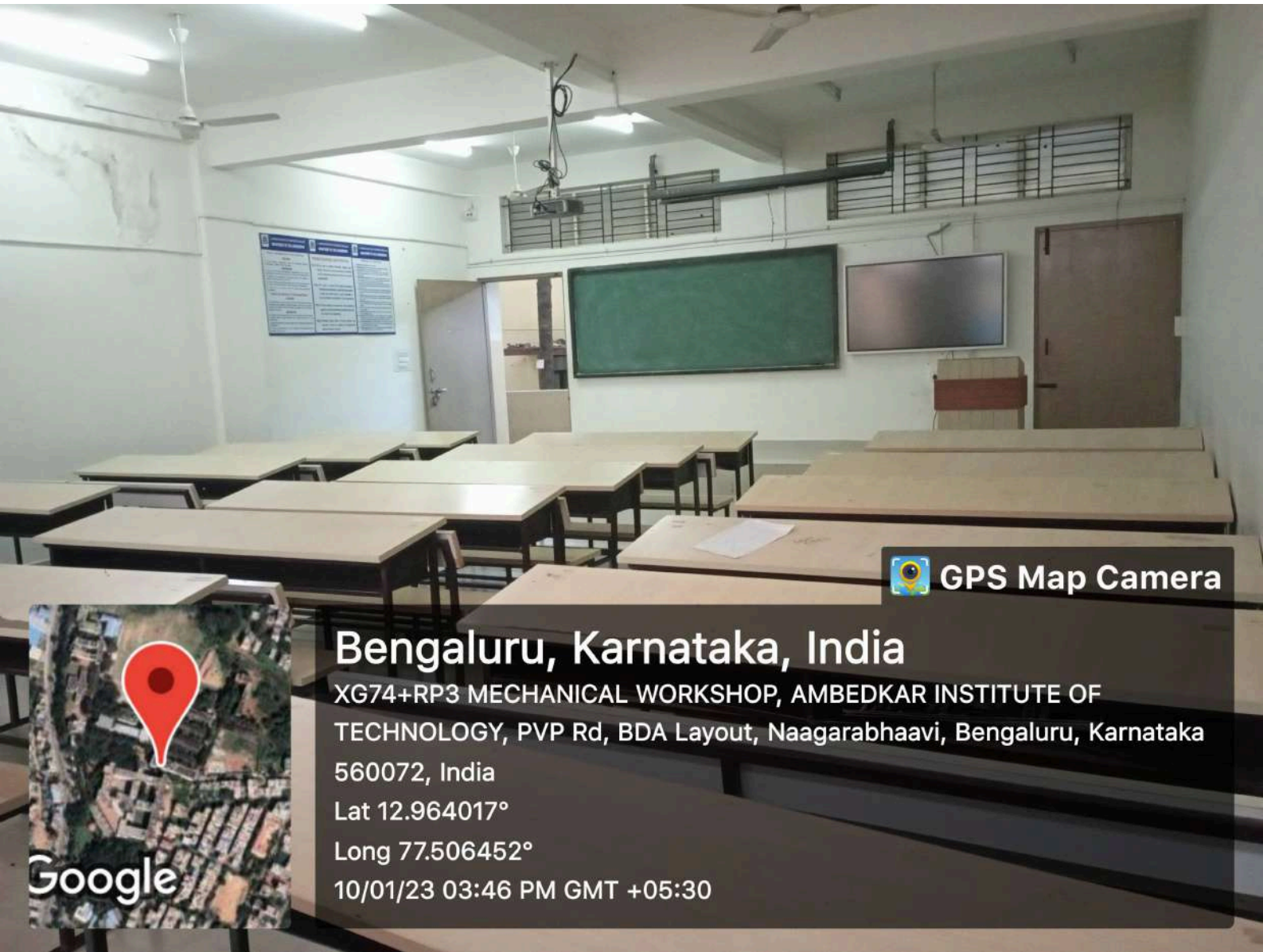
Ambedkar Institute Of Technology Civil Engineering Block,  
AMBEDKAR INSTITUTE OF TECHNOLOGY, PVP Rd, BDA  
Layout, Naagarabhaavi, Bengaluru, Karnataka 560056, India  
Lat 12.96423°


Long 77.506464°

10/01/23 03:46 PM GMT +05:30







 GPS Map Camera

## Bengaluru, Karnataka, India

XG74+RP3 MECHANICAL WORKSHOP, AMBEDKAR INSTITUTE OF  
TECHNOLOGY, PVP Rd, BDA Layout, Naagarabhaavi, Bengaluru, Karnataka  
560072, India

Lat 12.964017°


Long 77.506452°


10/01/23 03:46 PM GMT +05:30



S 005  
CLASS  
ROOM



 GPS Map Camera



## Bengaluru, Karnataka, India

XG74+RP3 MECHANICAL WORKSHOP, AMBEDKAR  
INSTITUTE OF TECHNOLOGY, PVP Rd, BDA Layout,  
Naagarabhaavi, Bengaluru, Karnataka 560072, India

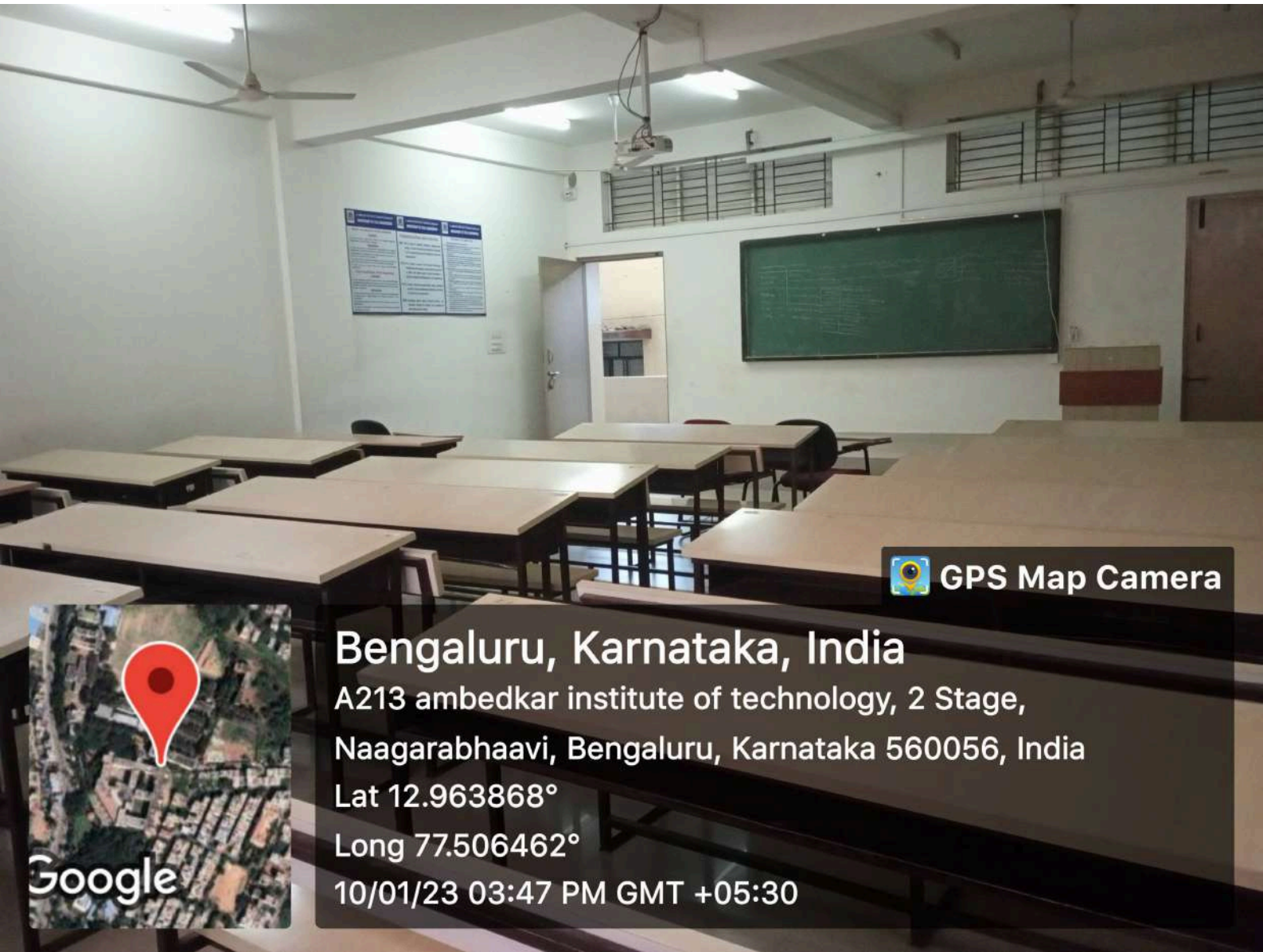
Lat 12.964086°


Long 77.506483°

10/01/23 03:47 PM GMT +05:30

Google





 GPS Map Camera


**Bengaluru, Karnataka, India**

A213 ambedkar institute of technology, 2 Stage,  
Naagarabhaavi, Bengaluru, Karnataka 560056, India

Lat 12.963868°


Long 77.506462°

10/01/23 03:47 PM GMT +05:30



S 007  
CLASS  
ROOM



 GPS Map Camera

## Bengaluru, Karnataka, India

XG74+RP3 MECHANICAL WORKSHOP, AMBEDKAR  
INSTITUTE OF TECHNOLOGY, PVP Rd, BDA Layout,  
Naagarabhaavi, Bengaluru, Karnataka 560072, India

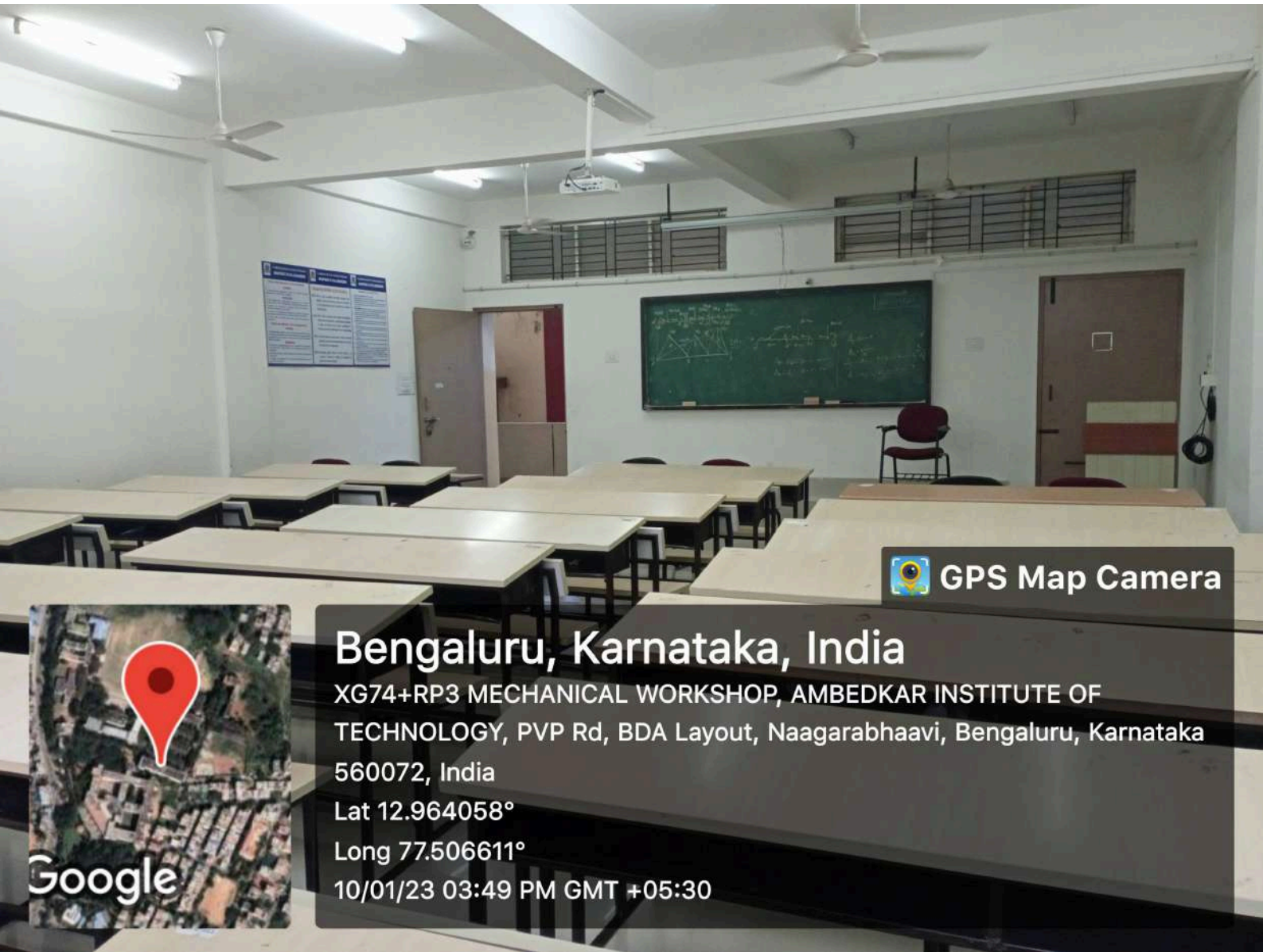
Lat 12.964033°

Long 77.506628°

10/01/23 03:48 PM GMT +05:30







 GPS Map Camera

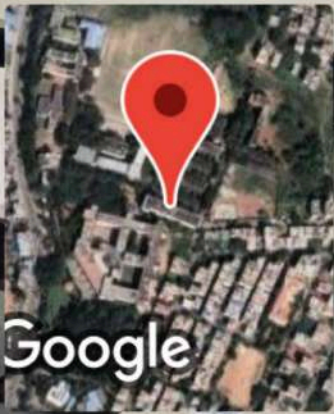
## Bengaluru, Karnataka, India

XG74+RP3 MECHANICAL WORKSHOP, AMBEDKAR INSTITUTE OF TECHNOLOGY, PVP Rd, BDA Layout, Naagarabhaavi, Bengaluru, Karnataka 560072, India

Lat 12.964058°

Long 77.506611°

10/01/23 03:49 PM GMT +05:30



S 108  
CLASS  
ROOM



 GPS Map Camera

## Bengaluru, Karnataka, India

XG74+RP3 MECHANICAL WORKSHOP, AMBEDKAR  
INSTITUTE OF TECHNOLOGY, PVP Rd, BDA Layout,  
Naagarabhaavi, Bengaluru, Karnataka 560072, India

Lat 12.96403°

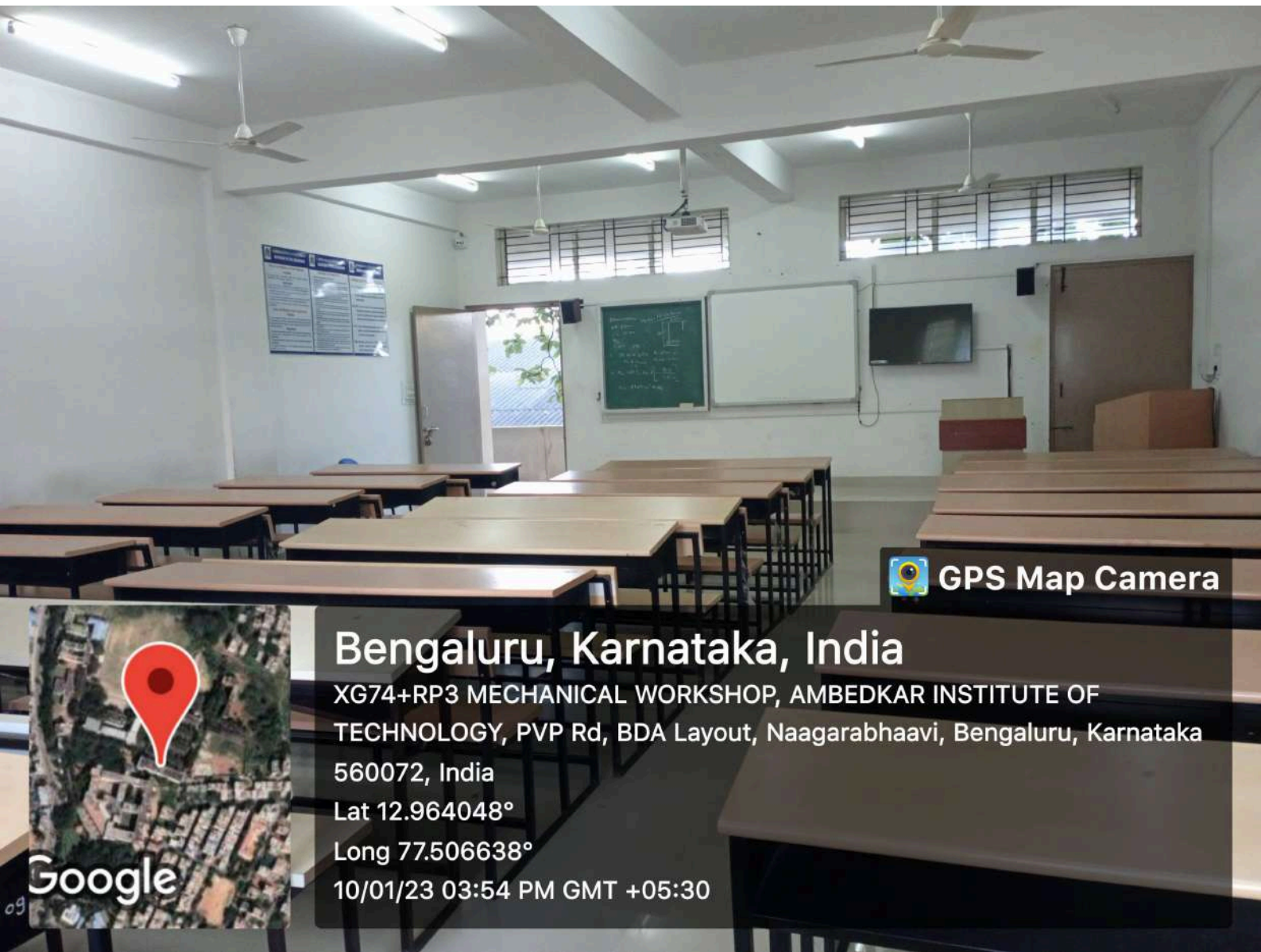
Long 77.506623°


10/01/23 03:53 PM GMT +05:30



Google





 **GPS Map Camera**

## Bengaluru, Karnataka, India

XG74+RP3 MECHANICAL WORKSHOP, AMBEDKAR INSTITUTE OF  
TECHNOLOGY, PVP Rd, BDA Layout, Naagarabhaavi, Bengaluru, Karnataka  
560072, India

Lat 12.964048°


Long 77.506638°

10/01/23 03:54 PM GMT +05:30



S 109  
CLASS  
ROOM



 GPS Map Camera



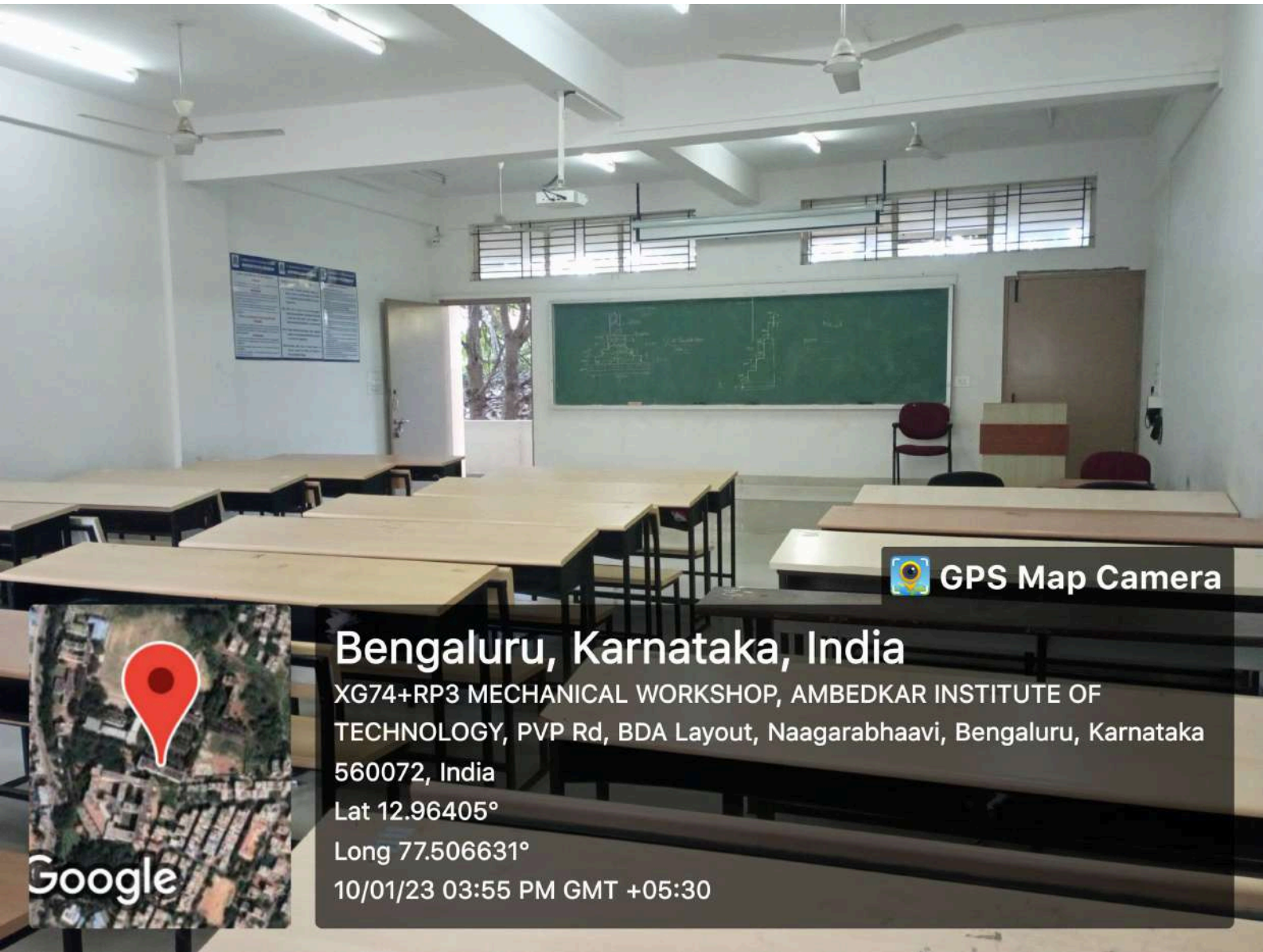
## Bengaluru, Karnataka, India

XG74+RP3 MECHANICAL WORKSHOP, AMBEDKAR  
INSTITUTE OF TECHNOLOGY, PVP Rd, BDA Layout,  
Naagarabhaavi, Bengaluru, Karnataka 560072, India  
Lat 12.964057°

Long 77.506598°

10/01/23 03:55 PM GMT +05:30





 GPS Map Camera

## Bengaluru, Karnataka, India

XG74+RP3 MECHANICAL WORKSHOP, AMBEDKAR INSTITUTE OF TECHNOLOGY, PVP Rd, BDA Layout, Naagarabhaavi, Bengaluru, Karnataka 560072, India

Lat 12.96405°

Long 77.506631°

10/01/23 03:55 PM GMT +05:30



S 110  
CLASS  
ROOM



 GPS Map Camera



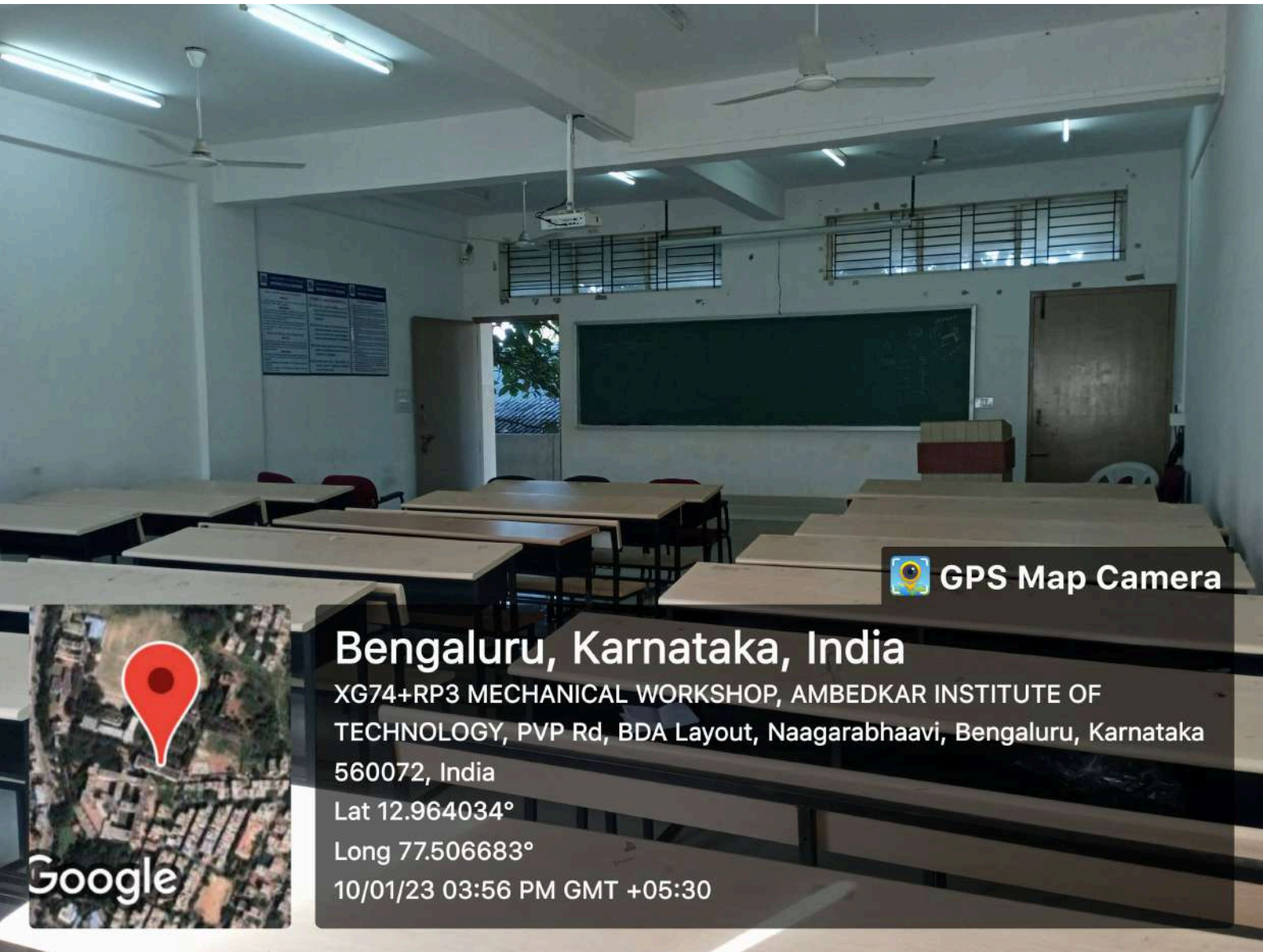
## Bengaluru, Karnataka, India


XG74+RP3 MECHANICAL WORKSHOP, AMBEDKAR  
INSTITUTE OF TECHNOLOGY, PVP Rd, BDA Layout,  
Naagarabhaavi, Bengaluru, Karnataka 560072, India  
Lat 12.964037°

Long 77.506679°

10/01/23 03:56 PM GMT +05:30





 GPS Map Camera

## Bengaluru, Karnataka, India

XG74+RP3 MECHANICAL WORKSHOP, AMBEDKAR INSTITUTE OF  
TECHNOLOGY, PVP Rd, BDA Layout, Naagarabhaavi, Bengaluru, Karnataka  
560072, India

Lat 12.964034°


Long 77.506683°

10/01/23 03:56 PM GMT +05:30



S 111  
CLASS  
ROOM



 GPS Map Camera

## Bengaluru, Karnataka, India

XG74+RP3 MECHANICAL WORKSHOP, AMBEDKAR  
INSTITUTE OF TECHNOLOGY, PVP Rd, BDA Layout,  
Naagarabhaavi, Bengaluru, Karnataka 560072, India

Lat 12.964042°

Long 77.506671°

10/01/23 03:59 PM GMT +05:30





S 204  
CLASS  
ROOM

204-B

 GPS Map Camera

## Bengaluru, Karnataka, India

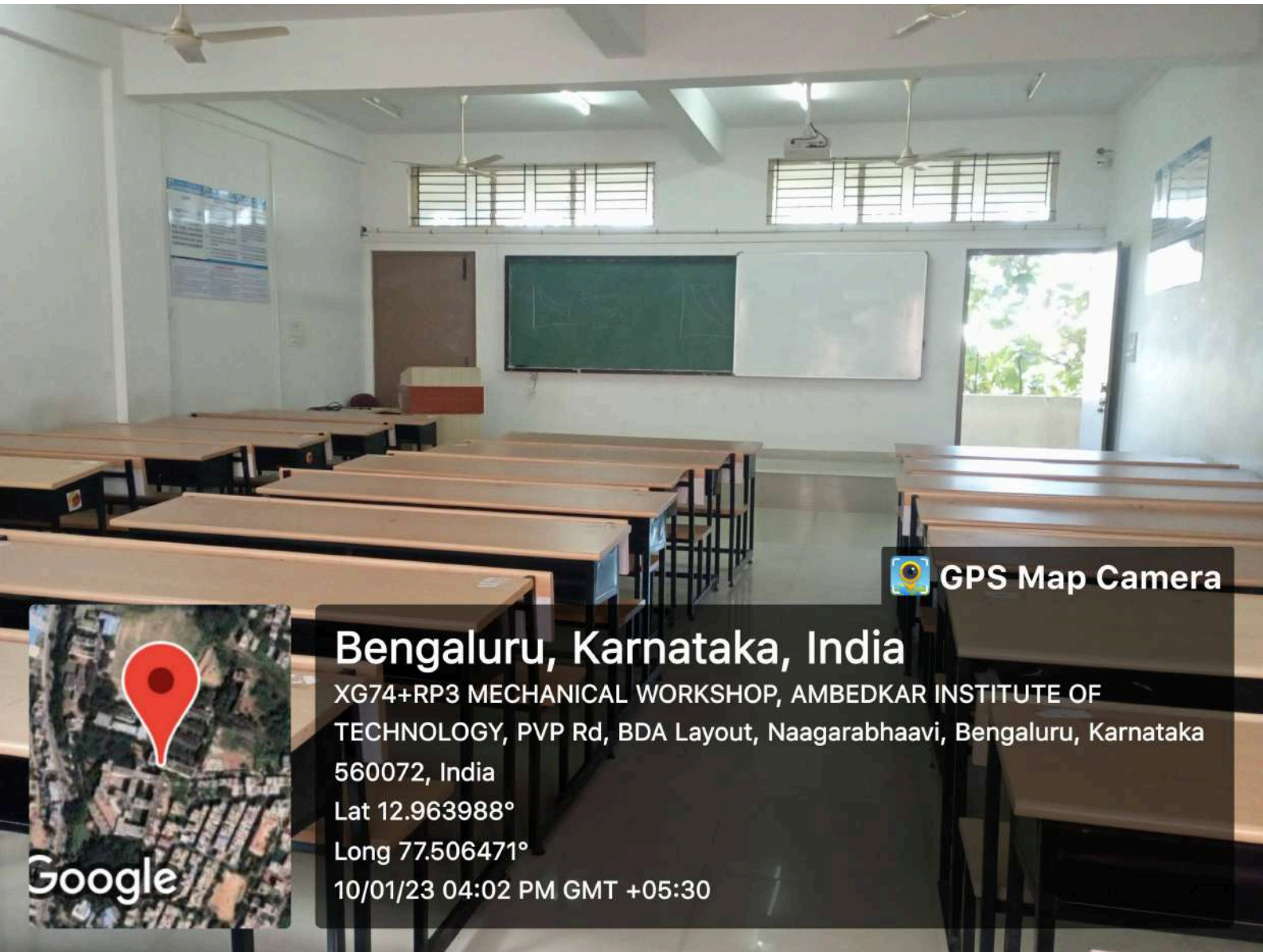
A213 ambedkar institute of technology, 2 Stage,  
Naagarabhaavi, Bengaluru, Karnataka 560056, India

Lat 12.963953°

Long 77.50639°

10/01/23 04:02 PM GMT +05:30





 **GPS Map Camera**

## Bengaluru, Karnataka, India

XG74+RP3 MECHANICAL WORKSHOP, AMBEDKAR INSTITUTE OF TECHNOLOGY, PVP Rd, BDA Layout, Naagarabhaavi, Bengaluru, Karnataka 560072, India

Lat 12.963988°

Long 77.506471°


10/01/23 04:02 PM GMT +05:30





S 205  
CLASS  
ROOM

S205-A

 GPS Map Camera

## Bengaluru, Karnataka, India

XG74+RP3 MECHANICAL WORKSHOP, AMBEDKAR  
INSTITUTE OF TECHNOLOGY, PVP Rd, BDA Layout,  
Naagarabhaavi, Bengaluru, Karnataka 560072, India


Lat 12.964061°

Long 77.50648°

10/01/23 04:03 PM GMT +05:30





 **GPS Map Camera**

## Bengaluru, Karnataka, India

XG74+RP3 MECHANICAL WORKSHOP, AMBEDKAR INSTITUTE OF TECHNOLOGY, PVP Rd, BDA Layout, Naagarabhaavi, Bengaluru, Karnataka 560072, India

Lat 12.964053°

Long 77.506587°


10/01/23 04:03 PM GMT +05:30





S 208  
CLASS  
ROOM

S208-A

 GPS Map Camera

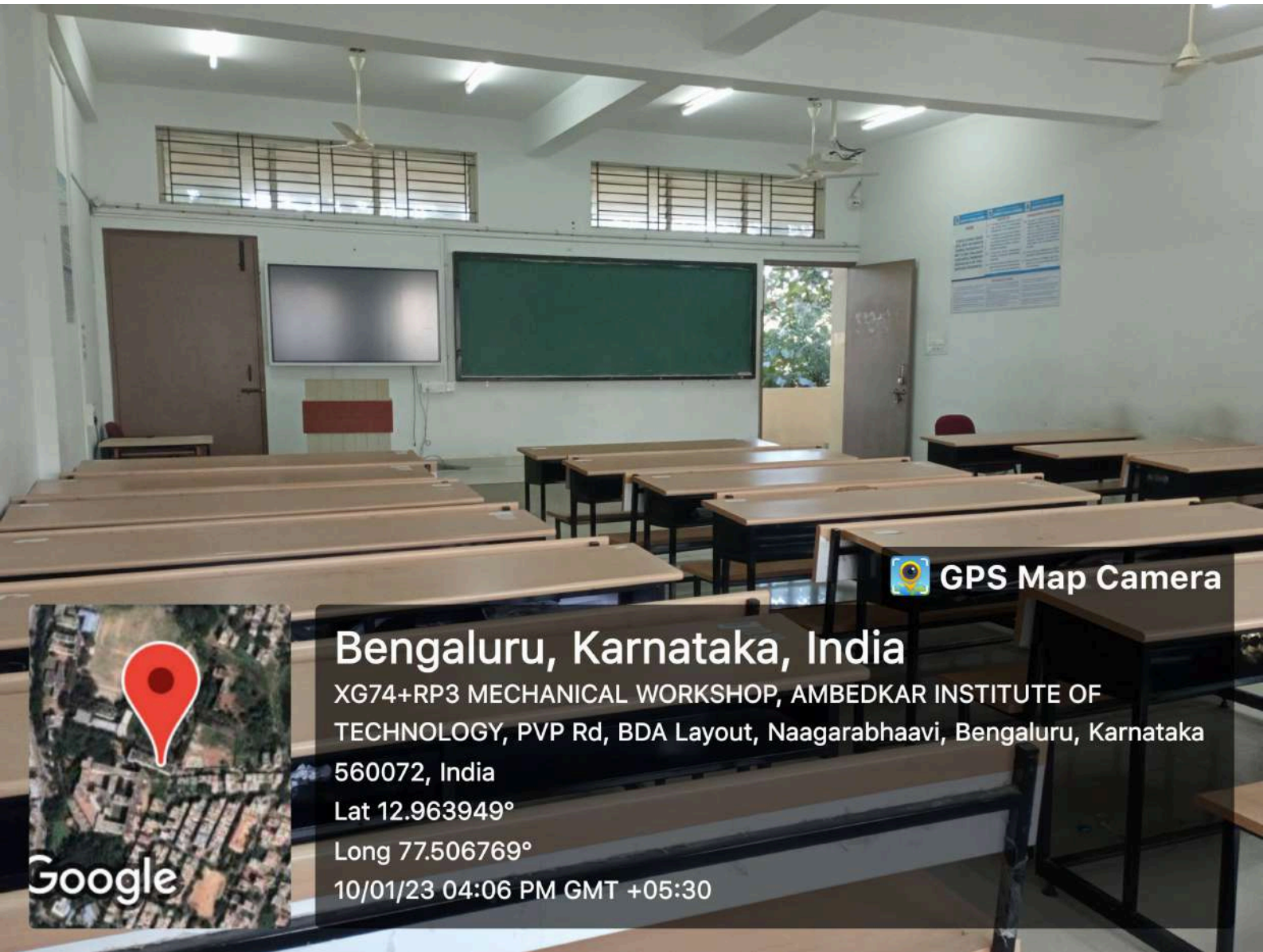
## Bengaluru, Karnataka, India


XG74+RP3 MECHANICAL WORKSHOP, AMBEDKAR  
INSTITUTE OF TECHNOLOGY, PVP Rd, BDA Layout,  
Naagarabhaavi, Bengaluru, Karnataka 560072, India  
Lat 12.964039°

Long 77.506672°

10/01/23 04:05 PM GMT +05:30





 **GPS Map Camera**

## Bengaluru, Karnataka, India

XG74+RP3 MECHANICAL WORKSHOP, AMBEDKAR INSTITUTE OF  
TECHNOLOGY, PVP Rd, BDA Layout, Naagarabhaavi, Bengaluru, Karnataka  
560072, India

Lat 12.963949°

Long 77.506769°

10/01/23 04:06 PM GMT +05:30






S 209  
CLASS  
ROOM

S209-7



 GPS Map Camera

## Bengaluru, Karnataka, India

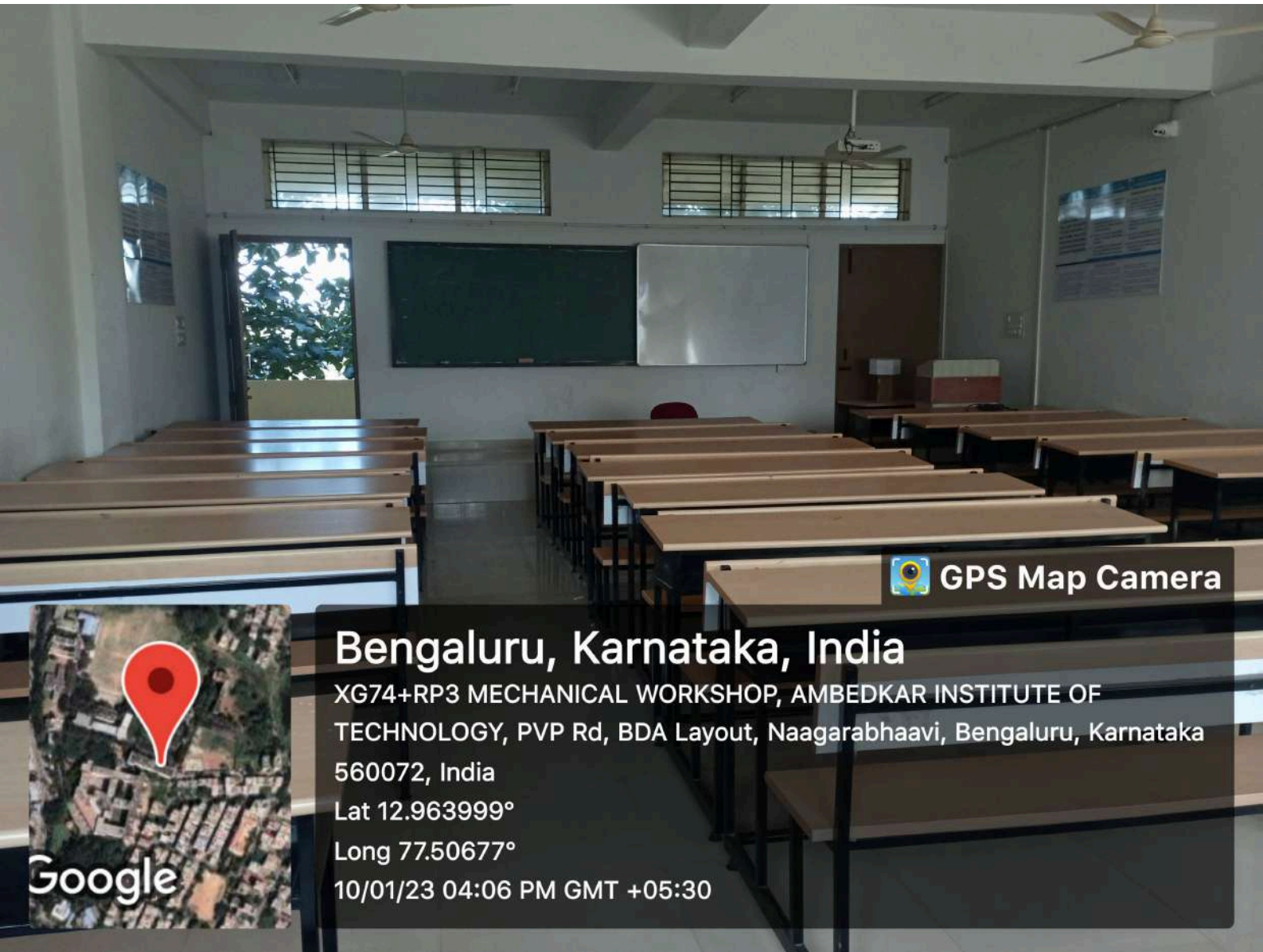
XG74+RP3 MECHANICAL WORKSHOP, AMBEDKAR  
INSTITUTE OF TECHNOLOGY, PVP Rd, BDA Layout,  
Naagarabhaavi, Bengaluru, Karnataka 560072, India


Lat 12.964024°

Long 77.506683°

10/01/23 04:06 PM GMT +05:30





 **GPS Map Camera**

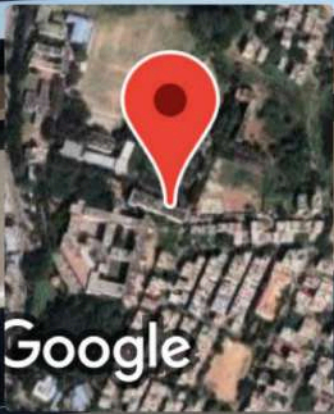
## Bengaluru, Karnataka, India

XG74+RP3 MECHANICAL WORKSHOP, AMBEDKAR INSTITUTE OF TECHNOLOGY, PVP Rd, BDA Layout, Naagarabhaavi, Bengaluru, Karnataka 560072, India

Lat 12.963999°

Long 77.50677°


10/01/23 04:06 PM GMT +05:30





PG CLASS ROOM-1

S 210  
PG

 GPS Map Camera

## Bengaluru, Karnataka, India

XG74+RP3 MECHANICAL WORKSHOP, AMBEDKAR  
INSTITUTE OF TECHNOLOGY, PVP Rd, BDA Layout,  
Naagarabhaavi, Bengaluru, Karnataka 560072, India


Lat 12.964205°

Long 77.507009°

10/01/23 04:07 PM GMT +05:30



S 304  
CLASS  
ROOM

 GPS Map Camera

## Bengaluru, Karnataka, India

XG74+RP3 MECHANICAL WORKSHOP, AMBEDKAR  
INSTITUTE OF TECHNOLOGY, PVP Rd, BDA Layout,  
Naagarabhaavi, Bengaluru, Karnataka 560072, India

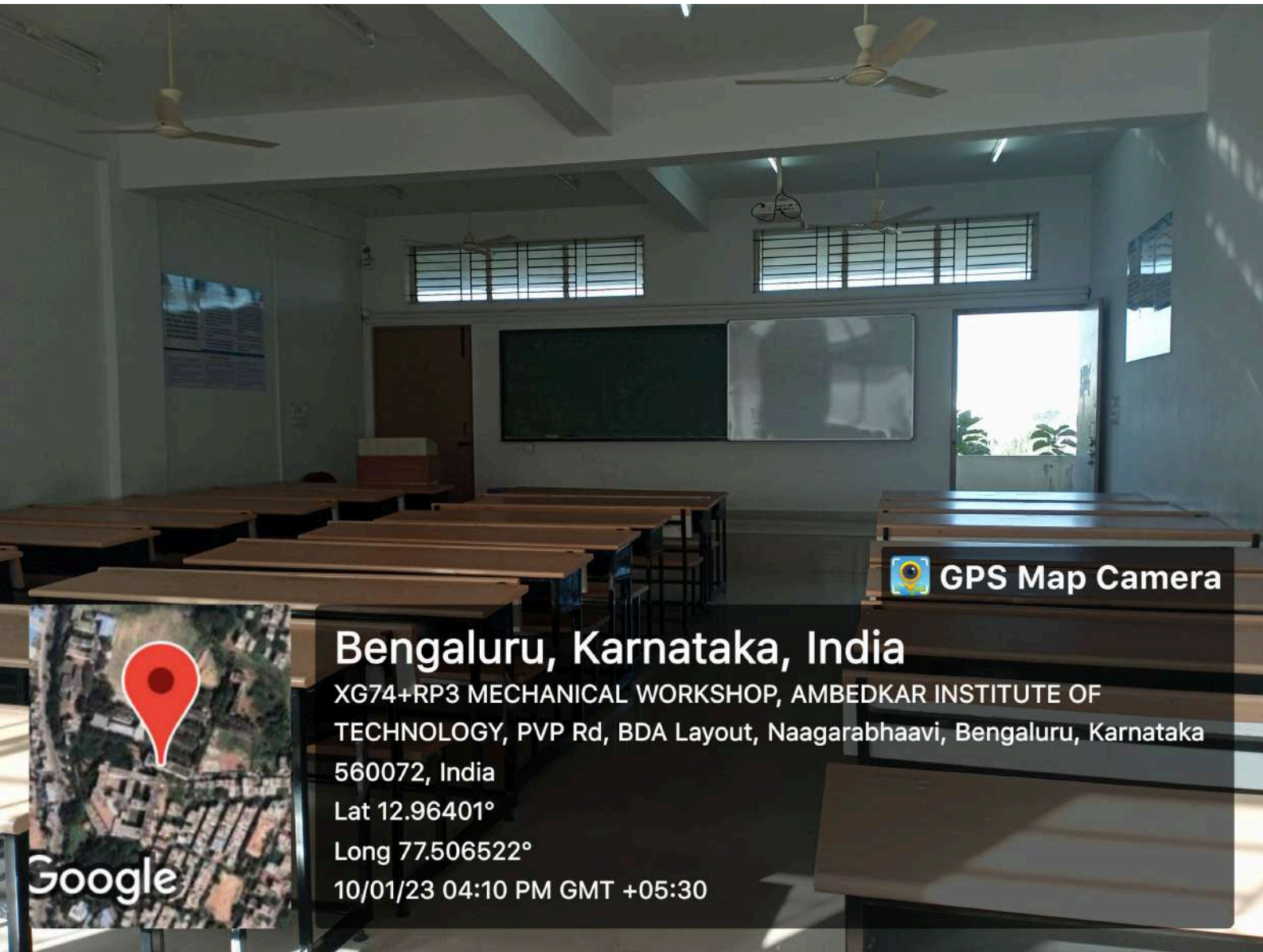
Lat 12.964095°


Long 77.506395°

10/01/23 04:10 PM GMT +05:30







 **GPS Map Camera**

## Bengaluru, Karnataka, India

XG74+RP3 MECHANICAL WORKSHOP, AMBEDKAR INSTITUTE OF  
TECHNOLOGY, PVP Rd, BDA Layout, Naagarabhaavi, Bengaluru, Karnataka  
560072, India

Lat 12.96401°

Long 77.506522°

10/01/23 04:10 PM GMT +05:30



S 305  
CLASS  
ROOM

 GPS Map Camera

## Bengaluru, Karnataka, India

XG74+RP3 MECHANICAL WORKSHOP, AMBEDKAR  
INSTITUTE OF TECHNOLOGY, PVP Rd, BDA Layout,  
Naagarabhaavi, Bengaluru, Karnataka 560072, India

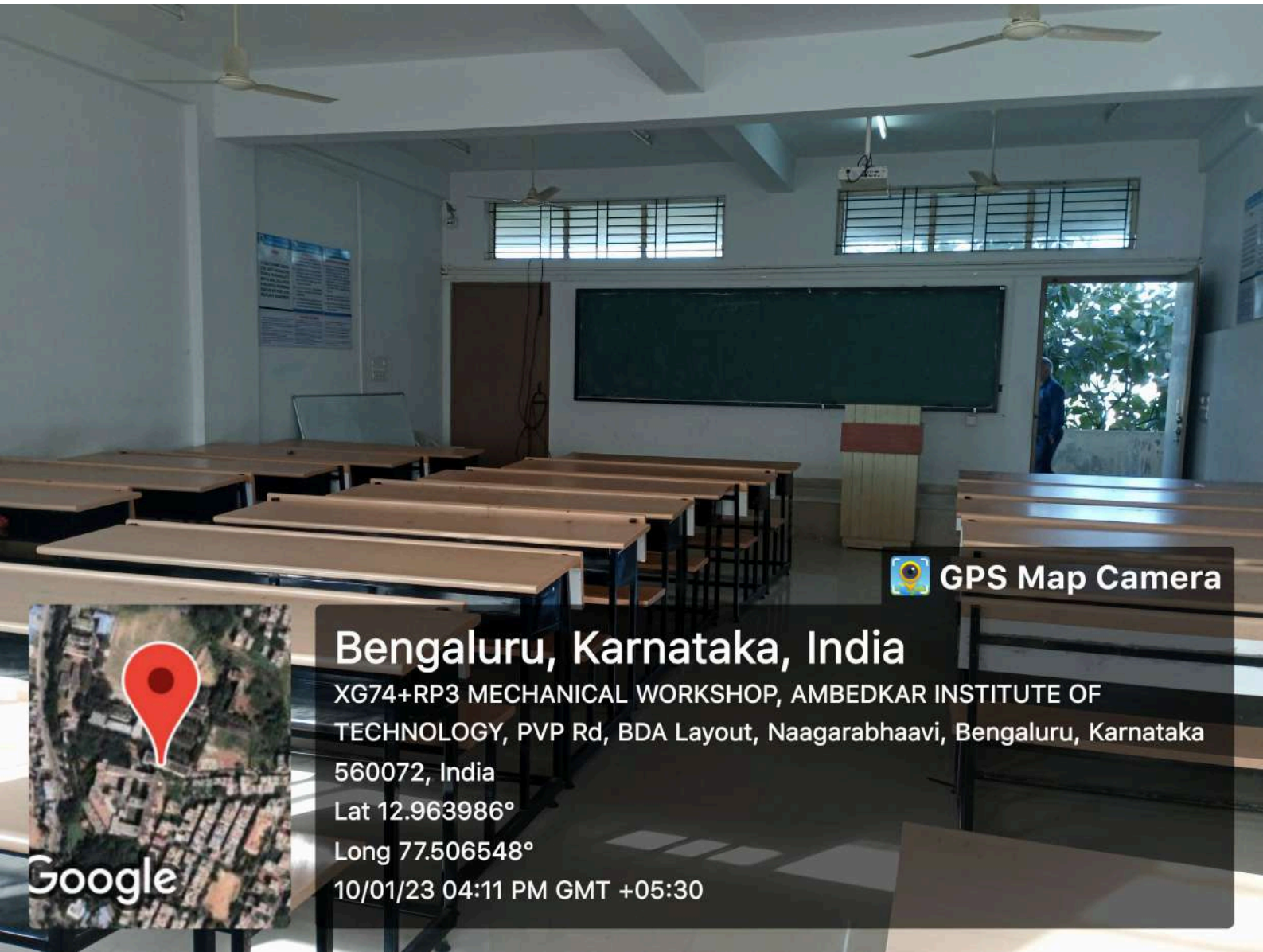
Lat 12.963998°


Long 77.506514°

10/01/23 04:11 PM GMT +05:30







 **GPS Map Camera**

## **Bengaluru, Karnataka, India**

**XG74+RP3 MECHANICAL WORKSHOP, AMBEDKAR INSTITUTE OF TECHNOLOGY, PVP Rd, BDA Layout, Naagarabhaavi, Bengaluru, Karnataka 560072, India**

Lat 12.963986°

Long 77.506548°

10/01/23 04:11 PM GMT +05:30



S 308  
CLASS  
ROOM



GPS Map Camera

## Bengaluru, Karnataka, India

XG74+RP3 MECHANICAL WORKSHOP, AMBEDKAR  
INSTITUTE OF TECHNOLOGY, PVP Rd, BDA Layout,  
Naagarabhaavi, Bengaluru, Karnataka 560072, India

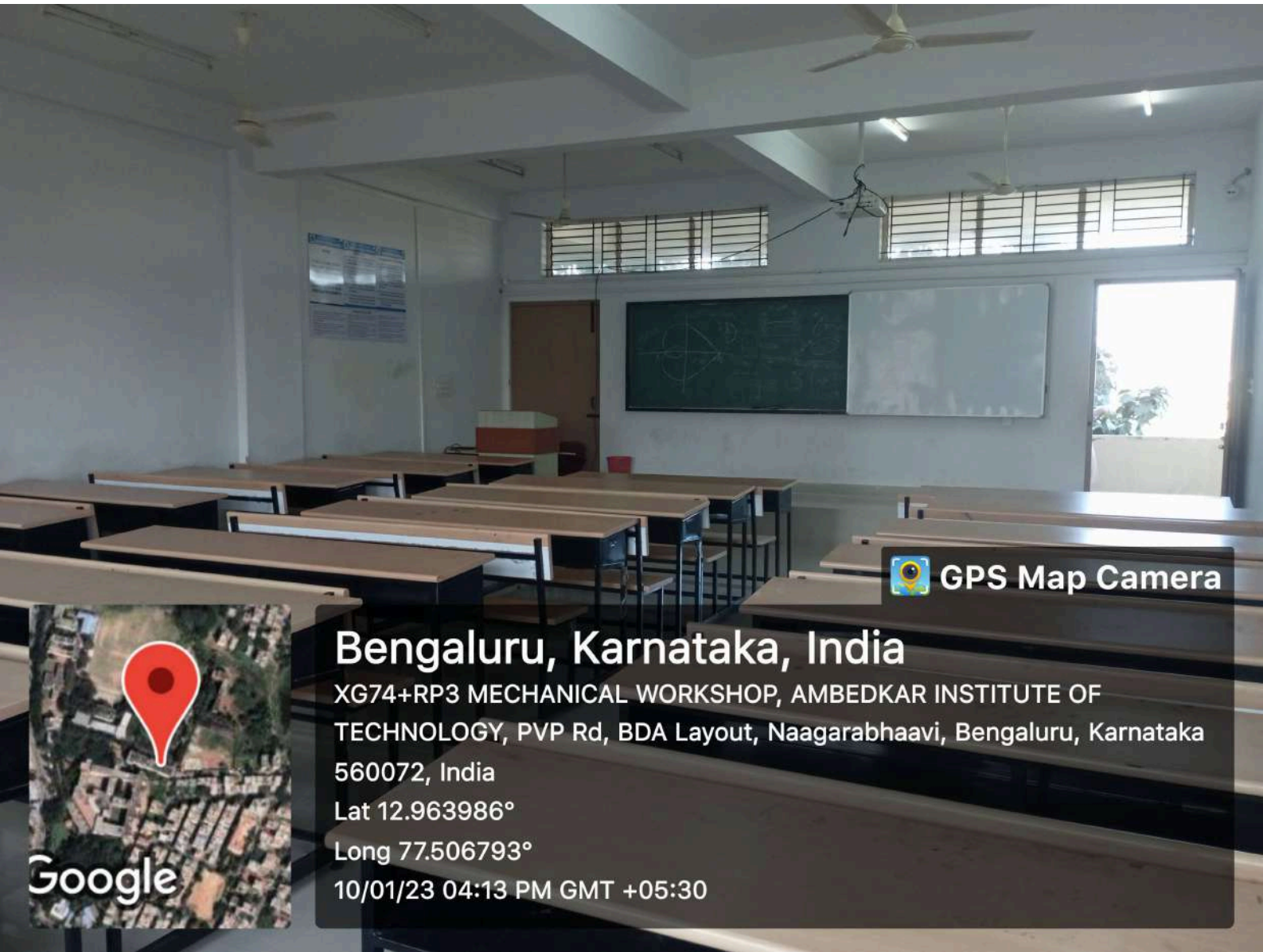
Lat 12.963996°

Long 77.506682°

10/01/23 04:12 PM GMT +05:30







 **GPS Map Camera**

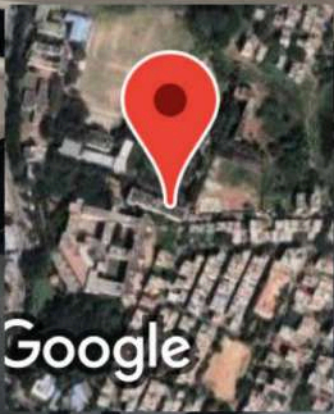
## Bengaluru, Karnataka, India

XG74+RP3 MECHANICAL WORKSHOP, AMBEDKAR INSTITUTE OF  
TECHNOLOGY, PVP Rd, BDA Layout, Naagarabhaavi, Bengaluru, Karnataka  
560072, India

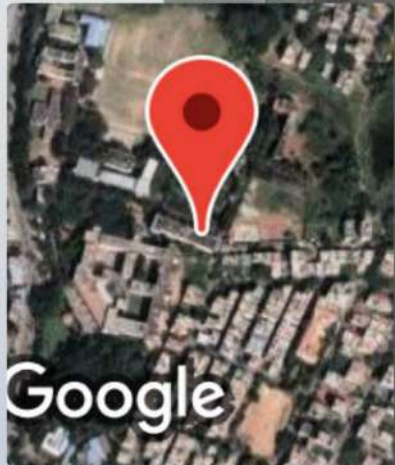
Lat 12.963986°

Long 77.506793°

10/01/23 04:13 PM GMT +05:30



S 309  
CLASS  
ROOM



Google

 GPS Map Camera

## Bengaluru, Karnataka, India

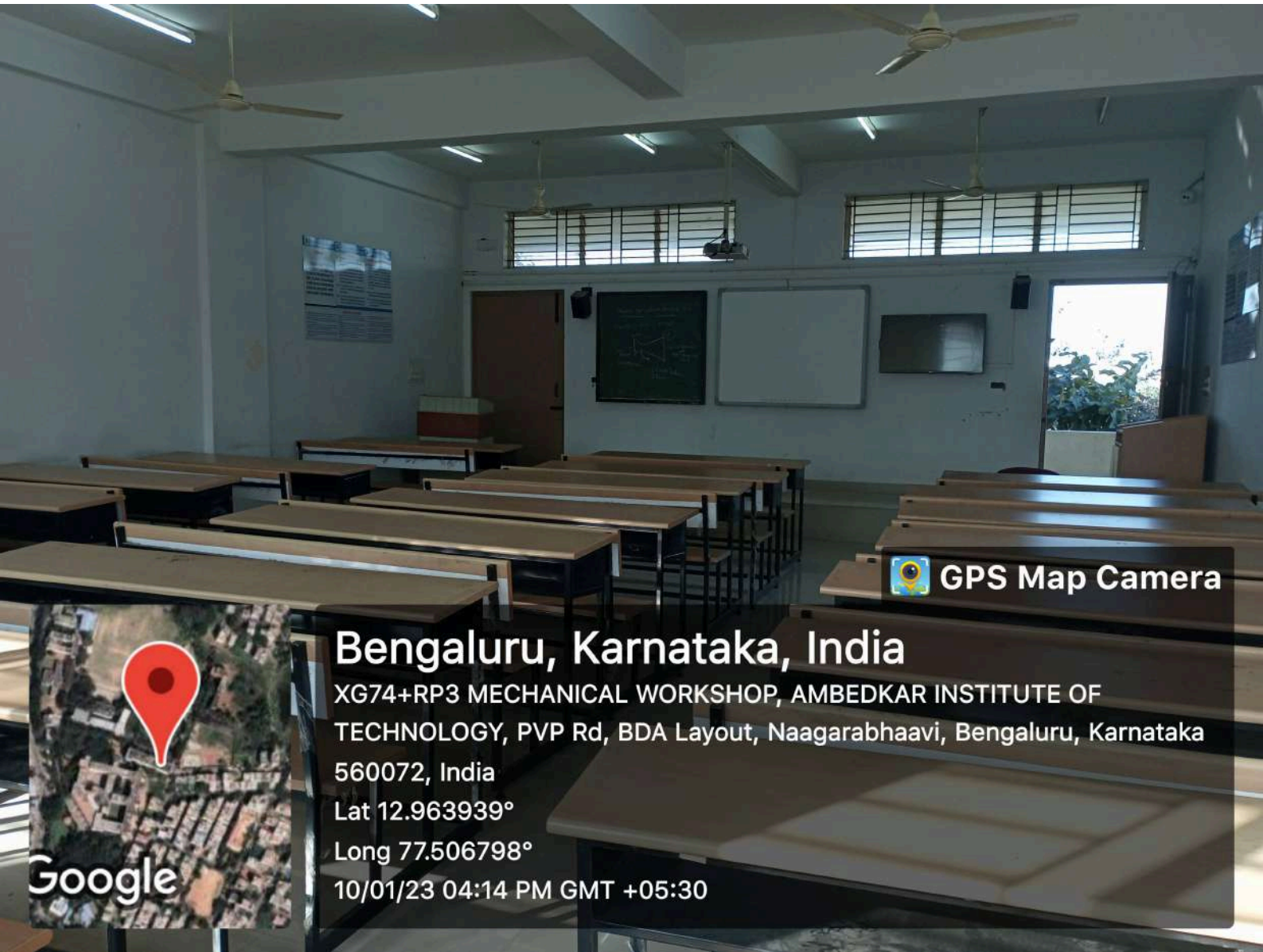
XG74+RP3 MECHANICAL WORKSHOP, AMBEDKAR  
INSTITUTE OF TECHNOLOGY, PVP Rd, BDA Layout,  
Naagarabhaavi, Bengaluru, Karnataka 560072, India


Lat 12.963997°

Long 77.506806°

10/01/23 04:13 PM GMT +05:30





 **GPS Map Camera**

## **Bengaluru, Karnataka, India**

XG74+RP3 MECHANICAL WORKSHOP, AMBEDKAR INSTITUTE OF  
TECHNOLOGY, PVP Rd, BDA Layout, Naagarabhaavi, Bengaluru, Karnataka  
560072, India


Lat 12.963939°

Long 77.506798°

10/01/23 04:14 PM GMT +05:30



S-310  
PG

 GPS Map Camera

## Bengaluru, Karnataka, India

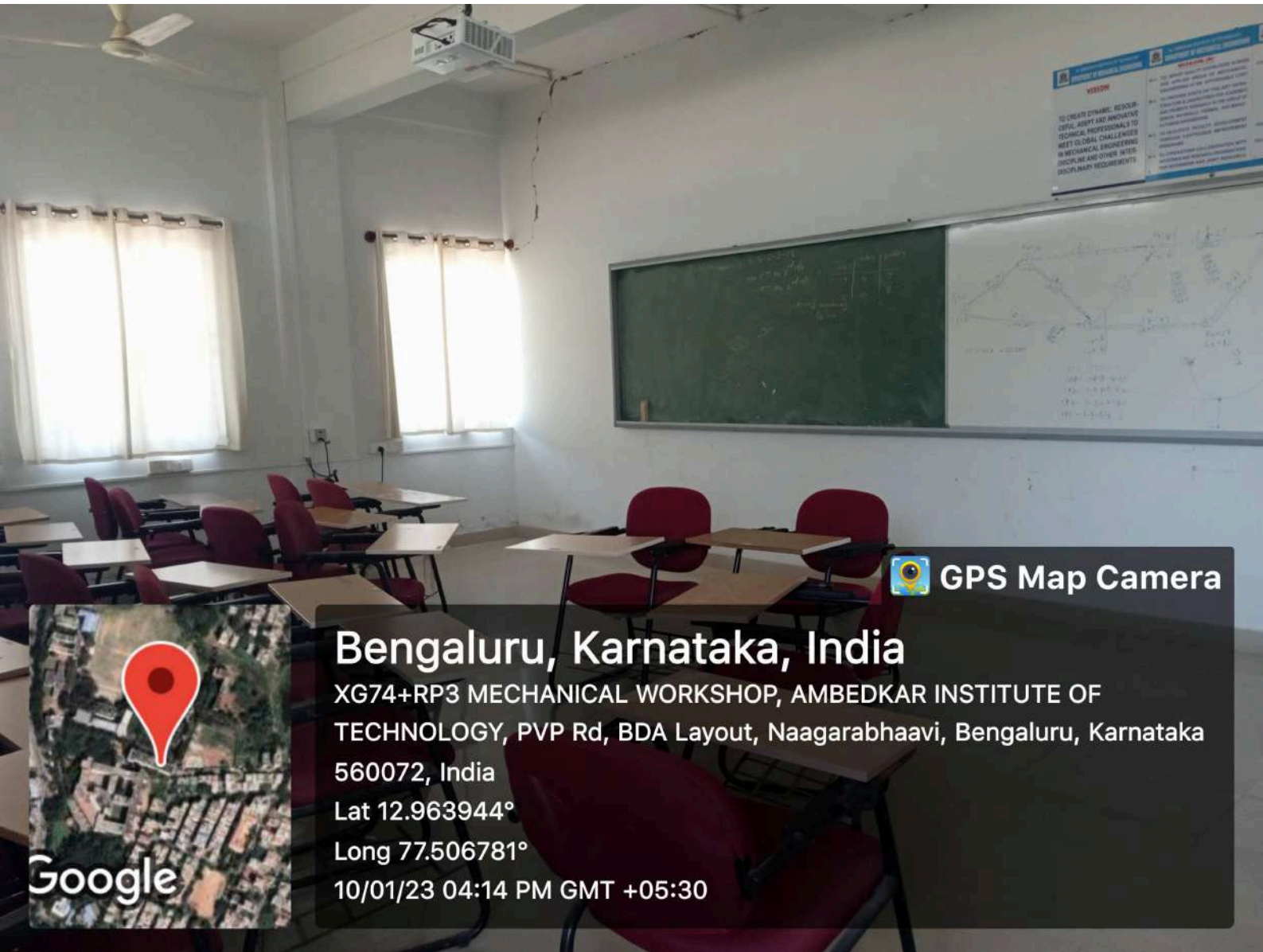
Ambedkar Institute Of Technology Civil Engineering Block,  
AMBEDKAR INSTITUTE OF TECHNOLOGY, PVP Rd, BDA  
Layout, Naagarabhaavi, Bengaluru, Karnataka 560056, India  
Lat 12.963978°

Long 77.506862°

10/01/23 04:14 PM GMT +05:30







 GPS Map Camera


## Bengaluru, Karnataka, India

XG74+RP3 MECHANICAL WORKSHOP, AMBEDKAR INSTITUTE OF TECHNOLOGY, PVP Rd, BDA Layout, Naagarabhaavi, Bengaluru, Karnataka 560072, India

Lat 12.963944°

Long 77.506781°

10/01/23 04:14 PM GMT +05:30



Dept. of Medical Electro

A-302



GPS Map Camera



**Bengaluru, Karnataka, India**

XG74+F83, 2 Stage, Naagarabhaavi,

Bengaluru, Karnataka 560072, India

Lat 12.963774°

Long 77.505816°

11/01/23 03:52 PM GMT +05:30



A-309

SMART CLASS ROOM

CLAT EXAM  
DECEMBER 2022  
CENTRE CODE 0902



GPS Map Camera



Google

**Bengaluru, Karnataka, India**

XG74+F83, 2 Stage, Naagarabhaavi,

Bengaluru, Karnataka 560072, India

Lat 12.963781°

Long 77.505676°

11/01/23 03:54 PM GMT +05:30

A-313

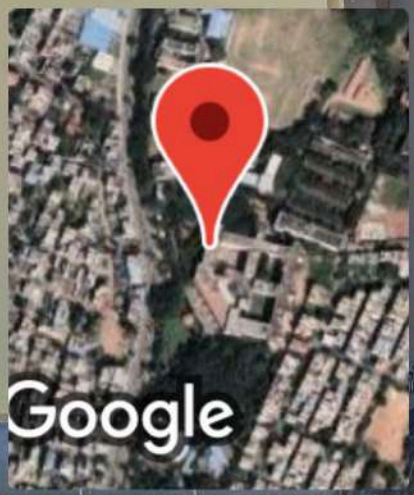
A LECTURE HALL  
313

Roll No.	Roll Number	Roll Number	Roll Number	Roll Number
1	20000001	20000002	20000003	20000004
2	20000005	20000006	20000007	20000008
3	20000009	20000010	20000011	20000012
4	20000013	20000014	20000015	20000016
5	20000017	20000018	20000019	20000020

CLAT-EXAM  
DECEMBER-2022  
CENTRE CODE-0902



GPS Map Camera



**Bengaluru, Karnataka, India**

XG74+F83, 2 Stage, Naagarabhaavi,

Bengaluru, Karnataka 560072, India

Lat 12.963835°


Long 77.505657°

11/01/23 03:54 PM GMT +05:30



A-322

Sl. No.	Room No.	Room Name	Room No.	Room Name
1	101	101	101	101
2	102	102	102	102
3	103	103	103	103
4	104	104	104	104
5	105	105	105	105
6	106	106	106	106
7	107	107	107	107
8	108	108	108	108
9	109	109	109	109
10	110	110	110	110

 GPS Map Camera



# Bengaluru, Karnataka, India

A213 ambedkar institute of technology, 2 Stage,  
Naagarabhaavi, Bengaluru, Karnataka 560056, India

Lat 12.963872°

Long 77.505994°

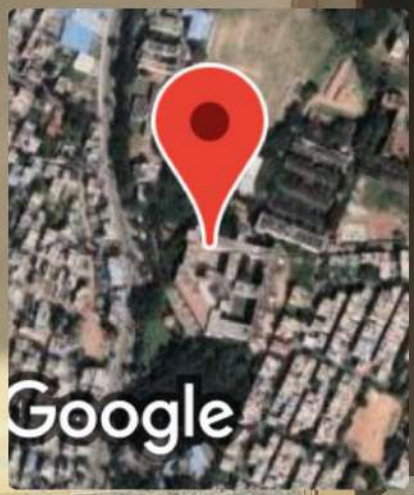
11/01/23 03:55 PM GMT +05:30

A-401



CLAT-EX  
DECEMBER  
CENTRE COD

 GPS Map Camera



Google

# Bengaluru, Karnataka, India

A213 ambedkar institute of technology, 2 Stage,  
Naagarabhaavi, Bengaluru, Karnataka 560056, India

Lat 12.963851°

Long 77.50583°

11/01/23 03:56 PM GMT +05:30



A-402



Google



GPS Map Camera

**Bengaluru, Karnataka, India**

XG74+F83, 2 Stage, Naagarabhaavi,

Bengaluru, Karnataka 560072, India

Lat 12.96381°

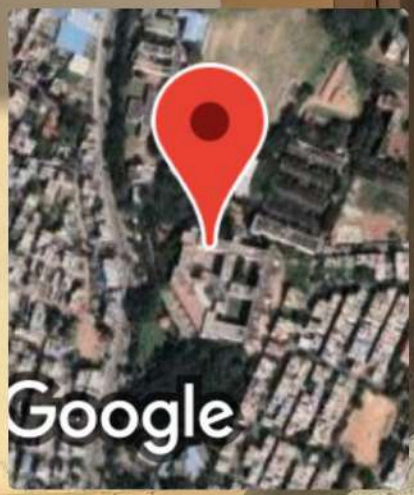
Long 77.505711°

11/01/23 03:57 PM GMT +05:30

A - 403

CLAT-EXAM  
DECEMBER-2022  
CENTRE CODE-9902

 GPS Map Camera



## Bengaluru, Karnataka, India

A213 ambedkar institute of technology, 2 Stage,  
Naagarabhaavi, Bengaluru, Karnataka 560056, India

Lat 12.963867°

Long 77.50588°

11/01/23 03:57 PM GMT +05:30



A-404



GPS Map Camera



## Bengaluru, Karnataka, India


A213 ambedkar institute of technology, 2 Stage,  
Naagarabhaavi, Bengaluru, Karnataka 560056, India

Lat 12.963818°

Long 77.506088°

11/01/23 03:57 PM GMT +05:30

A-408



Small white notice or document posted on the wall to the right of the door.

 GPS Map Camera



## Bengaluru, Karnataka, India

A213 ambedkar institute of technology, 2 Stage,  
Naagarabhaavi, Bengaluru, Karnataka 560056, India

Lat 12.963717°


Long 77.506042°

11/01/23 03:58 PM GMT +05:30



A - 409



 GPS Map Camera



**Bengaluru, Karnataka, India**  
A213 ambedkar institute of technology, 2 Stage,  
Naagarabhaavi, Bengaluru, Karnataka 560056, India  
Lat 12.963649°  
Long 77.505962°  
11/01/23 03:58 PM GMT +05:30

A-211



GPS Map Camera



## Bengaluru, Karnataka, India

A213 ambedkar institute of technology, 2 Stage,  
Naagarabhaavi, Bengaluru, Karnataka 560056, India

Lat 12.963842°

Long 77.505766°

11/01/23 04:00 PM GMT +05:30





A-213  
II YEAR

A-213

ROOM 3

Small rectangular notice or label on the wall to the left of the door.

 GPS Map Camera



**Bengaluru, Karnataka, India**  
A213 ambedkar institute of technology, 2 Stage,  
Naagarabhaavi, Bengaluru, Karnataka 560056, India  
Lat 12.963799°  
Long 77.505864°  
11/01/23 04:00 PM GMT +05:30

LECTURE A  
HALL 214

CLAT EXAM  
DECEMBER-2022  
CENTRE CODE-0902



GPS Map Camera



## Bengaluru, Karnataka, India

A213 ambedkar institute of technology, 2 Stage,  
Naagarabhaavi, Bengaluru, Karnataka 560056, India

Lat 12.963786°

Long 77.505873°

11/01/23 04:00 PM GMT +05:30



A-215  
M.TECH



GPS Map Camera



Google

## Bengaluru, Karnataka, India

A213 ambedkar institute of technology, 2 Stage,  
Naagarabhaavi, Bengaluru, Karnataka 560056, India

Lat 12.96376°


Long 77.505934°

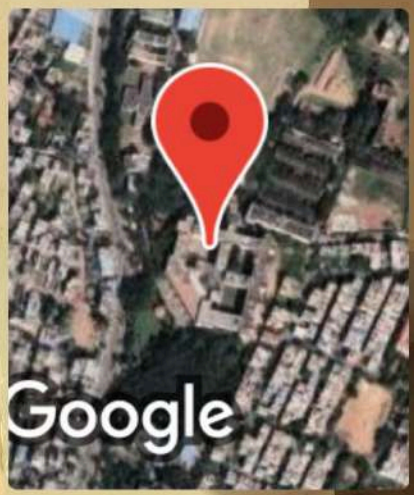
11/01/23 04:00 PM GMT +05:30

A-216  
IV YEAR  
SMART  
CLASS ROOM

LECTURE HALL A  
216

CLAT EXAM  
DECEMBER-2022  
CENTRE CODE-2802

 GPS Map Camera



## Bengaluru, Karnataka, India


A213 ambedkar institute of technology, 2 Stage,  
Naagarabhaavi, Bengaluru, Karnataka 560056, India

Lat 12.963761°

Long 77.505938°

11/01/23 04:01 PM GMT +05:30





GPS Map Camera



## Bengaluru, Karnataka, India

A213 ambedkar institute of technology, 2 Stage,  
Naagarabhaavi, Bengaluru, Karnataka 560056, India

Lat 12.96373°

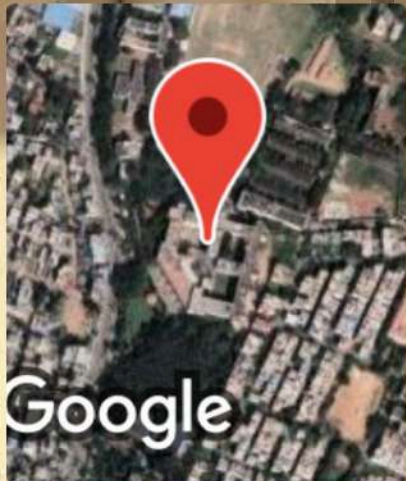
Long 77.505983°

11/01/23 04:01 PM GMT +05:30

A-218



GPS Map Camera



## Bengaluru, Karnataka, India

A213 ambedkar institute of technology, 2 Stage,  
Naagarabhaavi, Bengaluru, Karnataka 560056, India

Lat 12.963693°

Long 77.505992°

11/01/23 04:01 PM GMT +05:30





GPS Map Camera



## Bengaluru, Karnataka, India

A213 ambedkar institute of technology, 2 Stage,  
Naagarabhaavi, Bengaluru, Karnataka 560056, India


Lat 12.963676°

Long 77.506343°

11/01/23 04:09 PM GMT +05:30

MCA  
LECTURE  
HALL-2

D  
209



 GPS Map Camera



**Bengaluru, Karnataka, India**

A213 ambedkar institute of technology, 2 Stage,  
Naagarabhaavi, Bengaluru, Karnataka 560056, India

Lat 12.96369°

Long 77.506346°

11/01/23 04:09 PM GMT +05:30



MCA  
LECTURE  
HALL-1

**D**  
208



GPS Map Camera



## Bengaluru, Karnataka, India

A213 ambedkar institute of technology, 2 Stage,  
Naagarabhaavi, Bengaluru, Karnataka 560056, India

Lat 12.963704°

Long 77.506344°

11/01/23 04:08 PM GMT +05:30

MCA  
LECTURE  
HALL-1

**D**  
208



GPS Map Camera



Google

## Bengaluru, Karnataka, India

A213 ambedkar institute of technology, 2 Stage,  
Naagarabhaavi, Bengaluru, Karnataka 560056, India

Lat 12.963715°

Long 77.506325°

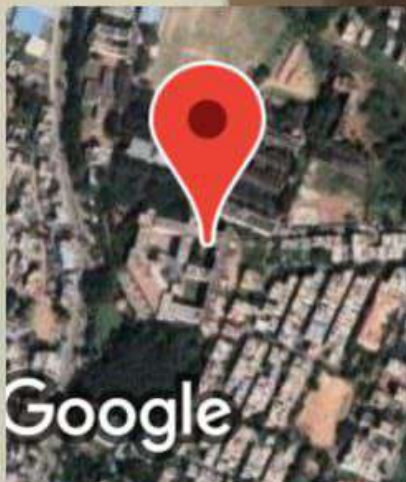
11/01/23 04:08 PM GMT +05:30



MCA  
LECTURE  
HALL-3

D  
204

 GPS Map Camera



## Bengaluru, Karnataka, India

A213 ambedkar institute of technology, 2 Stage,  
Naagarabhaavi, Bengaluru, Karnataka 560056, India

Lat 12.963724°

Long 77.506286°

11/01/23 04:08 PM GMT +05:30

D-203



 GPS Map Camera



## Bengaluru, Karnataka, India

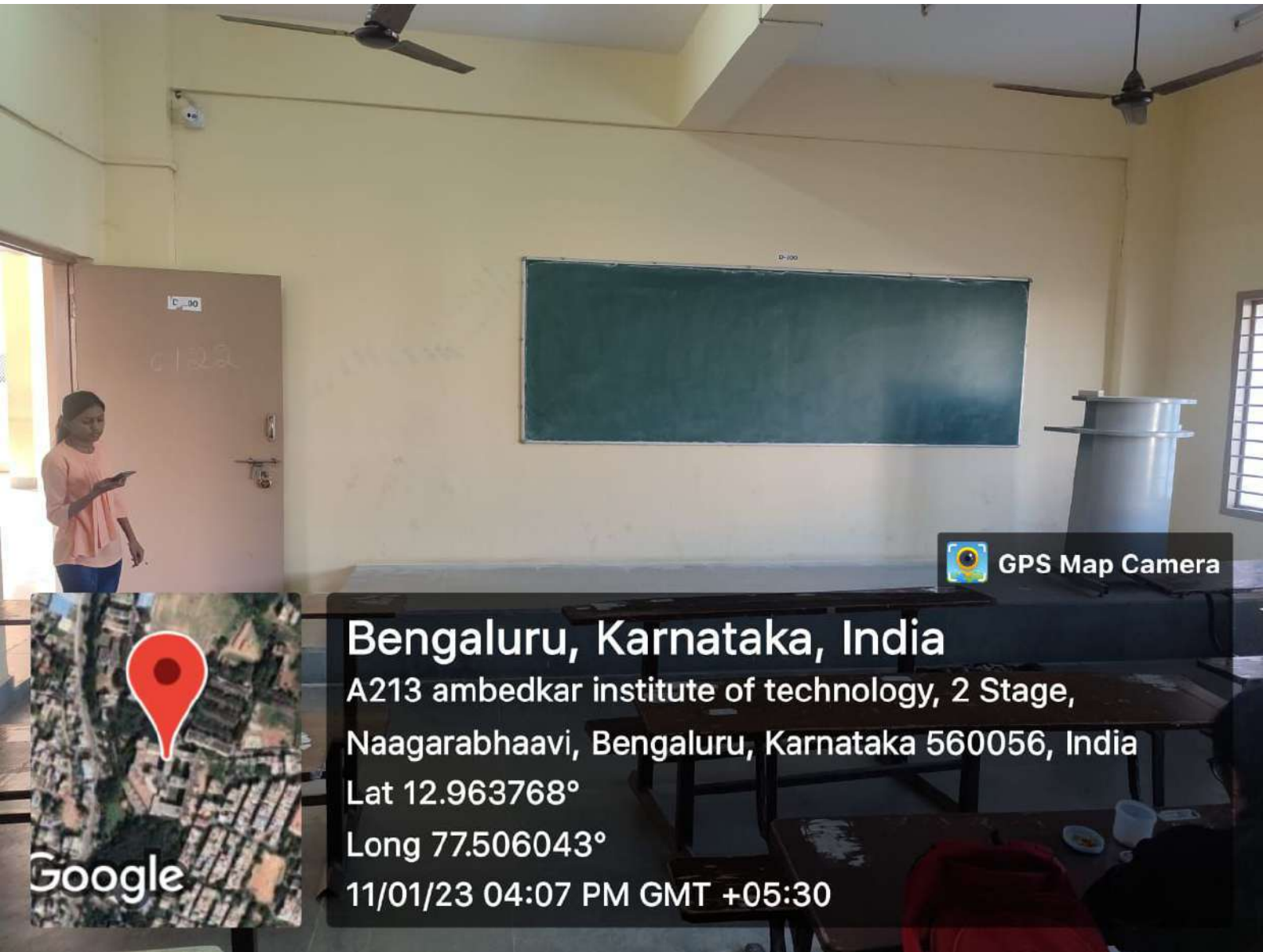
A213 ambedkar institute of technology, 2 Stage,  
Naagarabhaavi, Bengaluru, Karnataka 560056, India

Lat 12.96379°

Long 77.506066°

11/01/23 04:08 PM GMT +05:30





 GPS Map Camera



**Bengaluru, Karnataka, India**  
A213 ambedkar institute of technology, 2 Stage,  
Naagarabhaavi, Bengaluru, Karnataka 560056, India  
Lat 12.963768°  
Long 77.506043°  
11/01/23 04:07 PM GMT +05:30

D-200

D-200



GPS Map Camera



Google

## Bengaluru, Karnataka, India

A213 ambedkar institute of technology, 2 Stage,  
Naagarabhaavi, Bengaluru, Karnataka 560056, India

Lat 12.9638°

Long 77.50622°

11/01/23 04:07 PM GMT +05:30



D-110

2<sup>nd</sup> Year BE (CSE)  
(3<sup>rd</sup>/4<sup>th</sup> Semester)  
'D' Section



GPS Map Camera



## Bengaluru, Karnataka, India

A213 ambedkar institute of technology, 2 Stage,  
Naagarabhaavi, Bengaluru, Karnataka 560056, India

Lat 12.963701°

Long 77.50635°

11/01/23 04:05 PM GMT +05:30

D-110

2<sup>nd</sup> Year BE (CSE)  
(3<sup>rd</sup>/4<sup>th</sup> Semester)  
'D' Section



 GPS Map Camera



## Bengaluru, Karnataka, India

A213 ambedkar institute of technology, 2 Stage,  
Naagarabhaavi, Bengaluru, Karnataka 560056, India

Lat 12.963693°

Long 77.506366°

11/01/23 04:05 PM GMT +05:30



3<sup>rd</sup> Year BE (ISE)  
(5<sup>th</sup> / 6<sup>th</sup> Semester)

D-109

**SMART CLASSROOM**  
**DEPT.OF ISE**



GPS Map Camera



Google

## Bengaluru, Karnataka, India

A213 ambedkar institute of technology, 2 Stage,  
Naagarabhaavi, Bengaluru, Karnataka 560056, India

Lat 12.963698°

Long 77.506395°

11/01/23 04:05 PM GMT +05:30

D-108

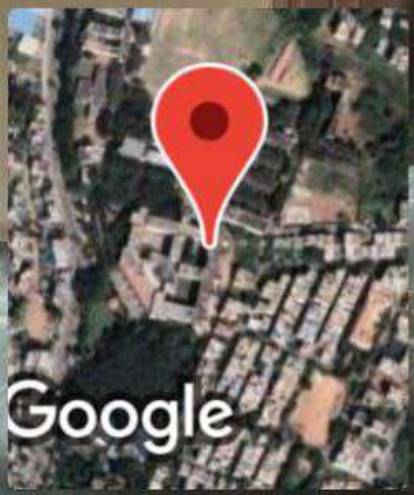
**LECTURE HALL**  
DEPT.OF ISE

2<sup>nd</sup> Year BE (ISE)  
(3<sup>rd</sup> / 4<sup>th</sup> Semester)

AL PRINCIPLES  
GIC DESIGN LAB  
AND ANALYSIS  
GORITHM LAB  
MPUTER  
WORKS LAB



 GPS Map Camera



## Bengaluru, Karnataka, India

A213 ambedkar institute of technology, 2 Stage,  
Naagarabhaavi, Bengaluru, Karnataka 560056, India

Lat 12.963697°

Long 77.50638°

11/01/23 04:05 PM GMT +05:30

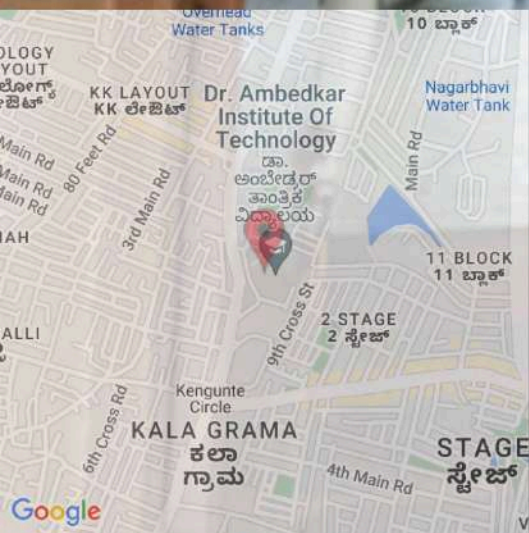
Google



4<sup>th</sup> Year BE (ISE)  
(7<sup>th</sup> / 8<sup>th</sup> Semester)

**LECTURE HALL**  
DEPT.OF ISE

D-004



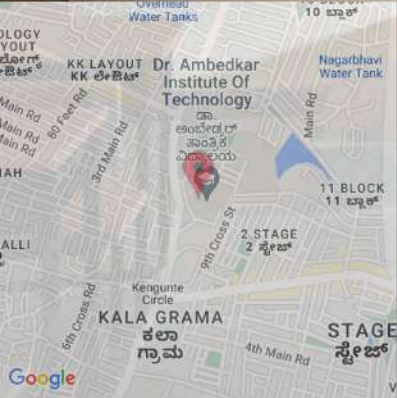
Indiranagara, Handrihalli Main Road, Tippenahalli, Bengaluru, Karnataka 560058, India

Bengaluru  
Karnataka  
India



26°C  
79°F

2023-01-10(Tue) 03:45(PM)



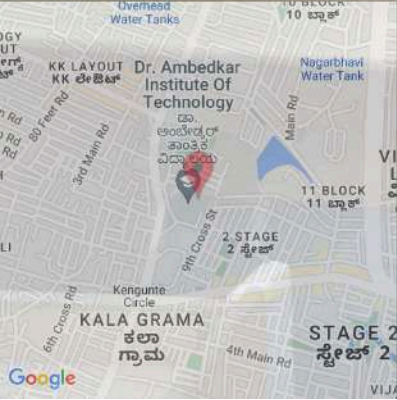

A213 ambedkar institute of technology, 2 Stage, Naagarabhaavi, Bengaluru, Karnataka 560056, India

Bengaluru  
Karnataka  
India

2023-01-10(Tue) 03:45(PM)

26°C  
79°F






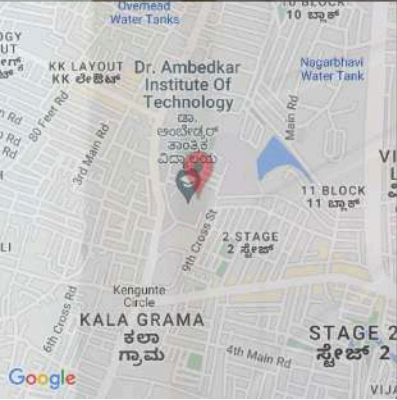
A213 ambedkar institute of technology, 2 Stage, Naagarabhaavi, Bengaluru, Karnataka 560056, India

Bengaluru  
Karnataka  
India

2023-01-10(Tue) 03:46(PM)



26°C  
79°F



A213 ambedkar institute of technology, 2 Stage, Naagarabhaavi, Bengaluru, Karnataka 560056, India

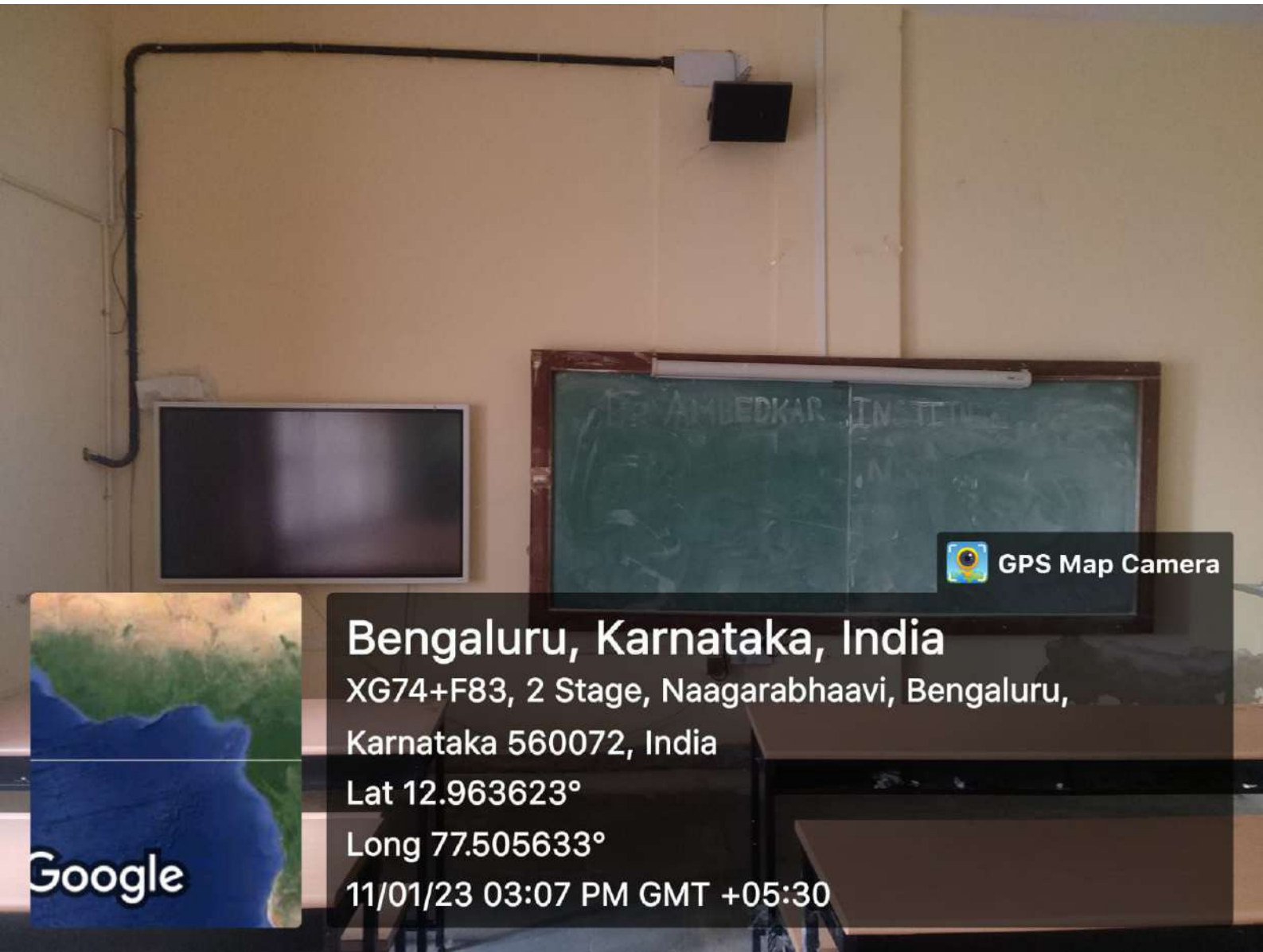
Bengaluru  
Karnataka  
India

2023-01-10(Tue) 03:46(PM)



26°C  
79°F





GPS Map Camera

## Bengaluru, Karnataka, India

XG74+F83, 2 Stage, Naagarabhaavi, Bengaluru,  
Karnataka 560072, India

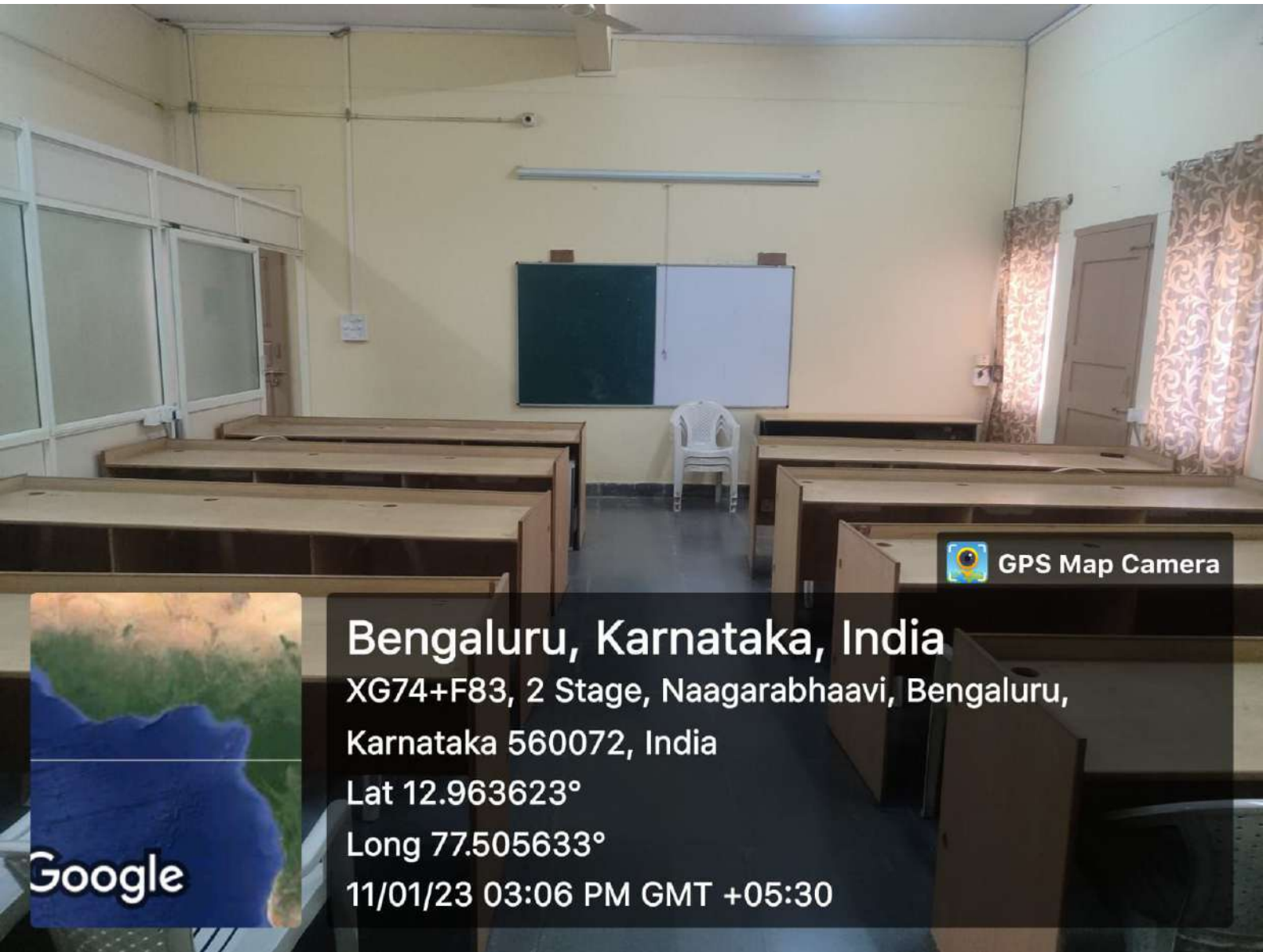
Lat 12.963623°

Long 77.505633°

11/01/23 03:07 PM GMT +05:30



Google



GPS Map Camera

**Bengaluru, Karnataka, India**

XG74+F83, 2 Stage, Naagarabhaavi, Bengaluru,  
Karnataka 560072, India

Lat 12.963623°

Long 77.505633°

11/01/23 03:06 PM GMT +05:30



Google